

Washington
A
462

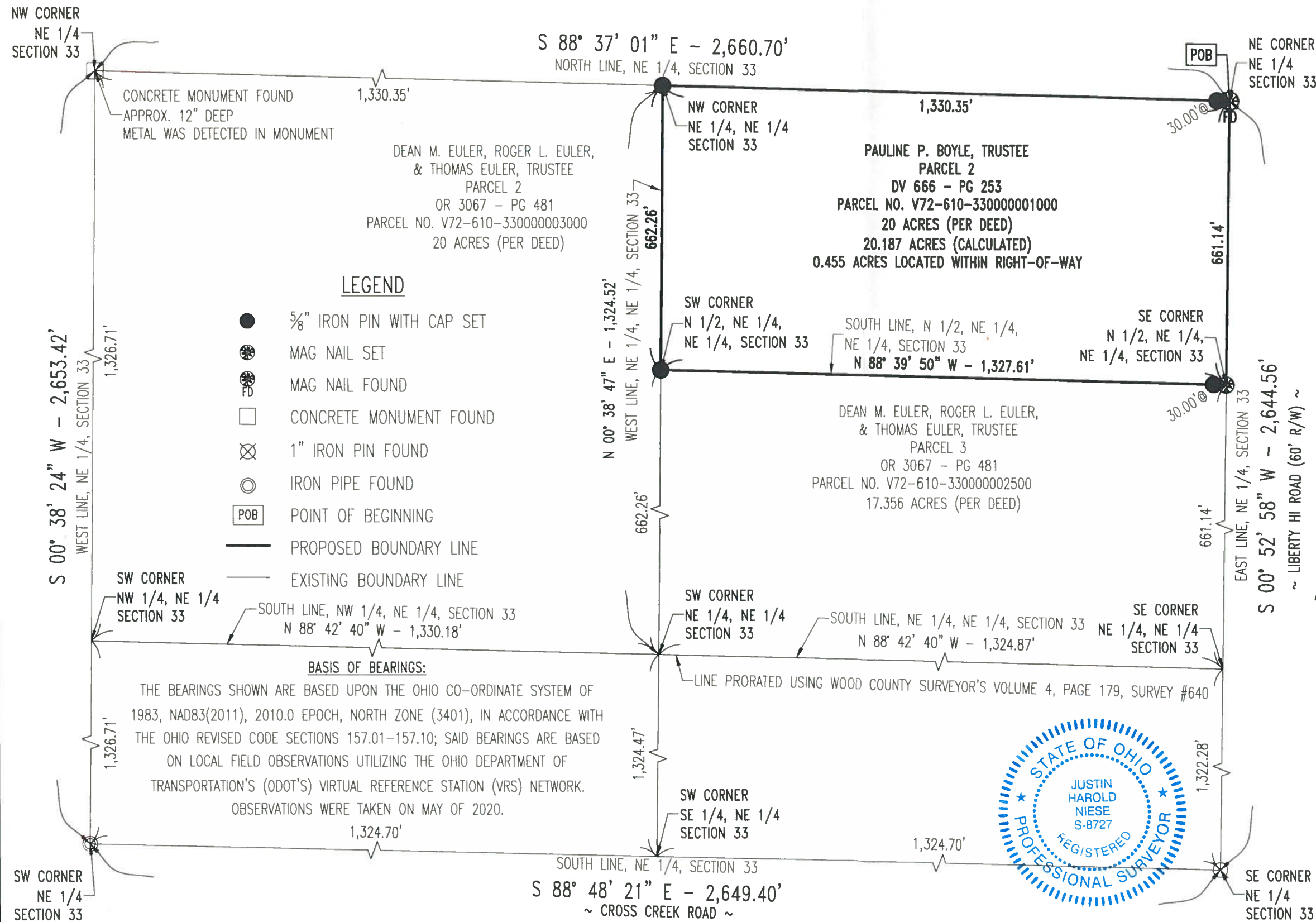
PLAT OF SURVEY

STATE OF OHIO, COUNTY OF WOOD, TOWNSHIP OF WASHINGTON,
BEING ALL OF THE N 1/2 OF THE NE 1/4 OF THE NE 1/4 OF SECTION 33,
TOWNSHIP 6 NORTH, RANGE 10 EAST, FIRST PRINCIPAL MERIDIAN

WOOD COUNTY ENGINEER'S
SURVEY REFERENCE NUMBERS:

WOOD COUNTY SURVEYOR'S RECORD BOOK 4 - PAGE 179, SURVEY #640
6102803 - 0441
6102804 - 0094
6103302 - 0218

- NOTES:
- 1) THIS SURVEY WAS PERFORMED WITHOUT THE BENEFIT OF A TITLE EXAMINATION AND DOES NOT REPRESENT A TITLE REPORT OR A GUARANTEE OF TITLE. THERE MAY BE APPARENT, RECORDED, OR UNRECORDED EASEMENTS NOT SHOWN ON THIS DRAWING.
 - 2) THIS SURVEY USED THE LATEST RECORDED DEEDS AT THE DATE OF THIS SURVEY.
 - 3) DISTANCES SHOWN HEREON, ARE GROUND DISTANCES. TO APPROXIMATE OHIO CO-ORDINATE 1983, NORTH ZONE (3401) GRID DISTANCES MULTIPLY THE DISTANCES BY THE COMBINATION FACTOR OF 0.9999345199.
 - 4) IRON PINS CALLED FOR AS SET ARE NUMBER 5 REBAR, WITH A NOMINAL DIAMETER OF 5/8 OF AN INCH, A CROSS-SECTIONAL AREA OF 0.31 SQUARE INCHES, THIRTY (30) INCHES IN LENGTH, AND CAPPED WITH A PLASTIC YELLOW SURVEY MARKER INSCRIBED WITH "NIESE/JHN-PS8727."

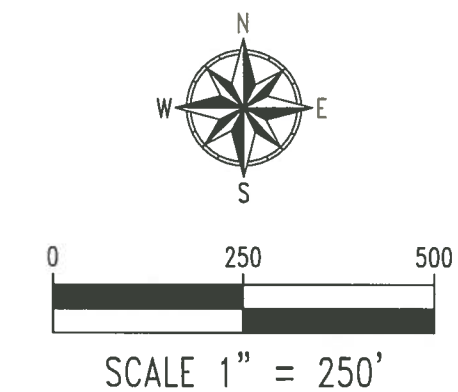


LEGEND

- 5/8" IRON PIN WITH CAP SET
- ⊗ MAG NAIL SET
- ⊗ MAG NAIL FOUND
- CONCRETE MONUMENT FOUND
- ⊗ 1" IRON PIN FOUND
- ⊙ IRON PIPE FOUND
- POB POINT OF BEGINNING
- PROPOSED BOUNDARY LINE
- EXISTING BOUNDARY LINE

BASIS OF BEARINGS:


THE BEARINGS SHOWN ARE BASED UPON THE OHIO CO-ORDINATE SYSTEM OF 1983, NAD83(2011), 2010.0 EPOCH, NORTH ZONE (3401), IN ACCORDANCE WITH THE OHIO REVISED CODE SECTIONS 157.01-157.10; SAID BEARINGS ARE BASED ON LOCAL FIELD OBSERVATIONS UTILIZING THE OHIO DEPARTMENT OF TRANSPORTATION'S (ODOT'S) VIRTUAL REFERENCE STATION (VRS) NETWORK. OBSERVATIONS WERE TAKEN ON MAY OF 2020.



I HEREBY DECLARE THAT THE FOREGOING PLAT WAS PREPARED FROM AN ACTUAL SURVEY OF THE PREMISES, THAT TO THE BEST OF MY KNOWLEDGE, INFORMATION, AND BELIEF, CORRECTLY SHOWS THE LOCATION OF THE BOUNDARIES.

Just N 06-15-2020

JUSTIN H. NIESE, P.E., P.S.
OHIO REGISTERED SURVEYOR NO. 8727



NIESE SURVEYING & ENGINEERING, LLC

OHIO REGISTERED SURVEYOR NO. 8727

SURVEY PLAT FOR:		ROGER BOIL
JUSTIN H. NIESE, P.E., P.S. 211 E. MAIN CROSS STREET P.O. BOX 112 MILLER CITY, OHIO 45864 567-825-1523	JOB NUMBER: 2020-52	PAGE 1/1

Washington
A
462