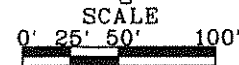


SURVEY FOR: THOMAS L. AND CAROLYN S. KEYS

NE 1/4 SECTION 14
T-5-N, R-10-E
PLAIN TOWNSHIP, WOOD CO., OHIO

RECORD PI
STA: 66+96.8
MAG NAIL FD.
(ODOT REF. 7C)



- LEGEND
- = 30" Capped 5/8 Inch Iron Rod Set
Stamped "BARNHISEL S-7678"

 - = Mag Nail Set

 - = Capped Iron Rod Found
Stamped "POGGEMEYER DESIGN GROUP"


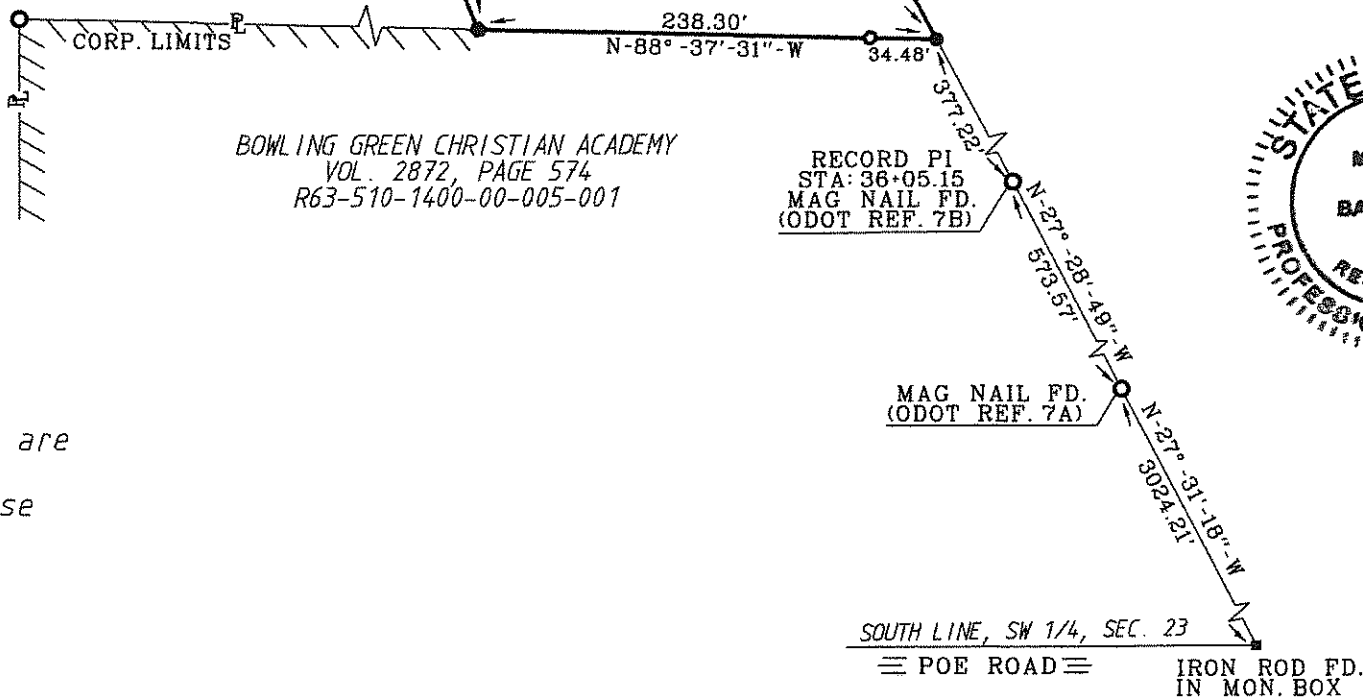
 - = Capped Iron Rod Found
Stamped "BARNHISEL S-7678"

THOMAS L. AND CAROLYN S. KEYS
VOL. 3126, PAGE 87
R63-510-1400-00-005-000

1.229 ACRES
(0.217 ACRES IN
RIGHT OF WAY)

I HEREBY CERTIFY THIS
SURVEY TO BE CORRECT
AND TRUE TO THE BEST
OF MY KNOWLEDGE.

Michael D. Barnhisel
MICHAEL D. BARNHISEL
REG. SURVEYOR #S-7678
DATE: 01-03-16



SURVEY REFERENCES:
POGGEMEYER DESIGN GROUP JUNE 2008.
BARNHISEL SURVEYING JULY 2008.

The bearings referred to herein are based upon an assumed meridian and are used only for the purpose of angular measurement.

(60' Record Right of Way as per ODOT R/W DEPT.)

Plain
B.
566