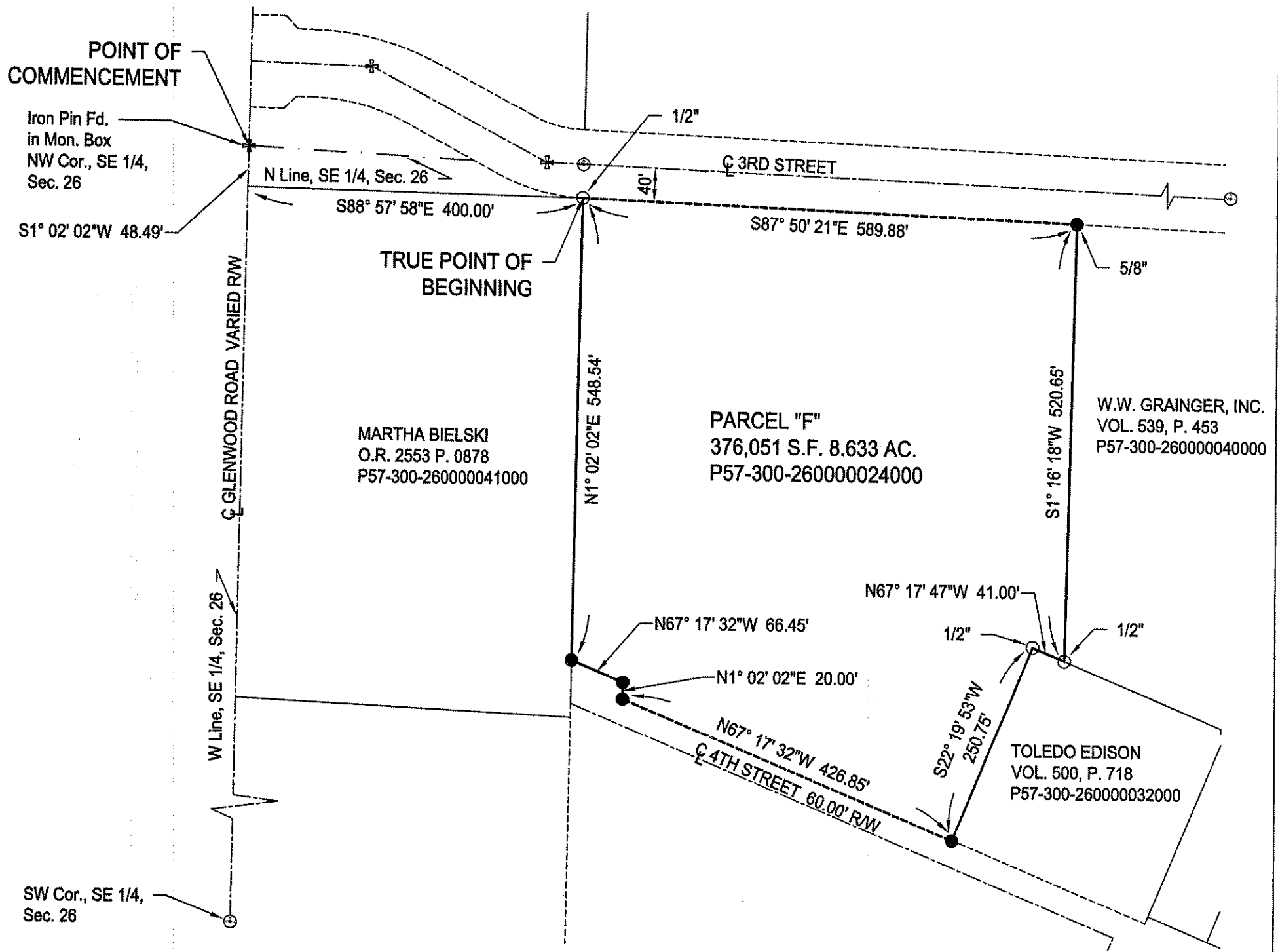


10/13/16
10/13/16


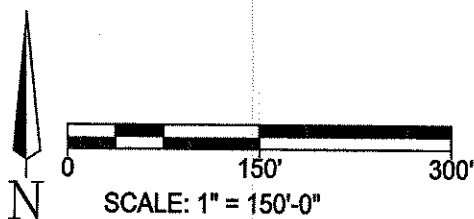
A boundary survey for Webb Corporation being part of the southeast 1/4 of Section 26, Town 3, United States Reserve, Perrysburg Township, Wood County, Ohio.



References:

- Deed;
Vol. 431, P. 1
- Surveys;
CENTERLINE OF 3rd. STREET ESTABLISHED
FROM: STREET DEDICATION PLAT BOOK 15, PAGES 4&5.
SURVEY MANNIK & SMITH, 9/2007, Pbug Twp-A840.
STREET MONUMENTATION FOUND.
DEDICATION OF 4th STREET, P.burg, 384

LEGEND	
⊕	Iron Pipe Found
○	Iron Pin Found
●	Iron Pin Set
⊕	Mag Nail Found
⊕	Concrete Monument Fd
---	Centerline
- - -	Right-of-Way
---	Property Line



Notes:

1. Bearings are assumed for the purpose of calculations and are not necessarily referenced to True North.
2. the jdi group provides information regarding easements furnished to them by the title company or that they have knowledge of. Therefore, easements shown or not shown are not guaranteed to be complete.
3. Iron pin set is a 5/8" dia. rebar, 30" long, having a stamped cap reading "D.WHITING, 8380".

I hereby state that this drawing represents a survey made under my supervision and is correct to the best of my knowledge, information and belief.

Dennis L. Whiting
Dennis L. Whiting, P.S.
Ohio Reg. Surveyor No. S-8380

560 W. Canal Dr.
Mansfield, OH 43057
P | 419.725.7161 | F | 419.725.7160

PRN BY: TCG	CHKD BY: DLW
FIELD SURVEY BY: DLW	
DATE: 10/13/16	PROJ. NO.: AIP16-001
PARCEL "F"	

D. BUREAU
10/13/16