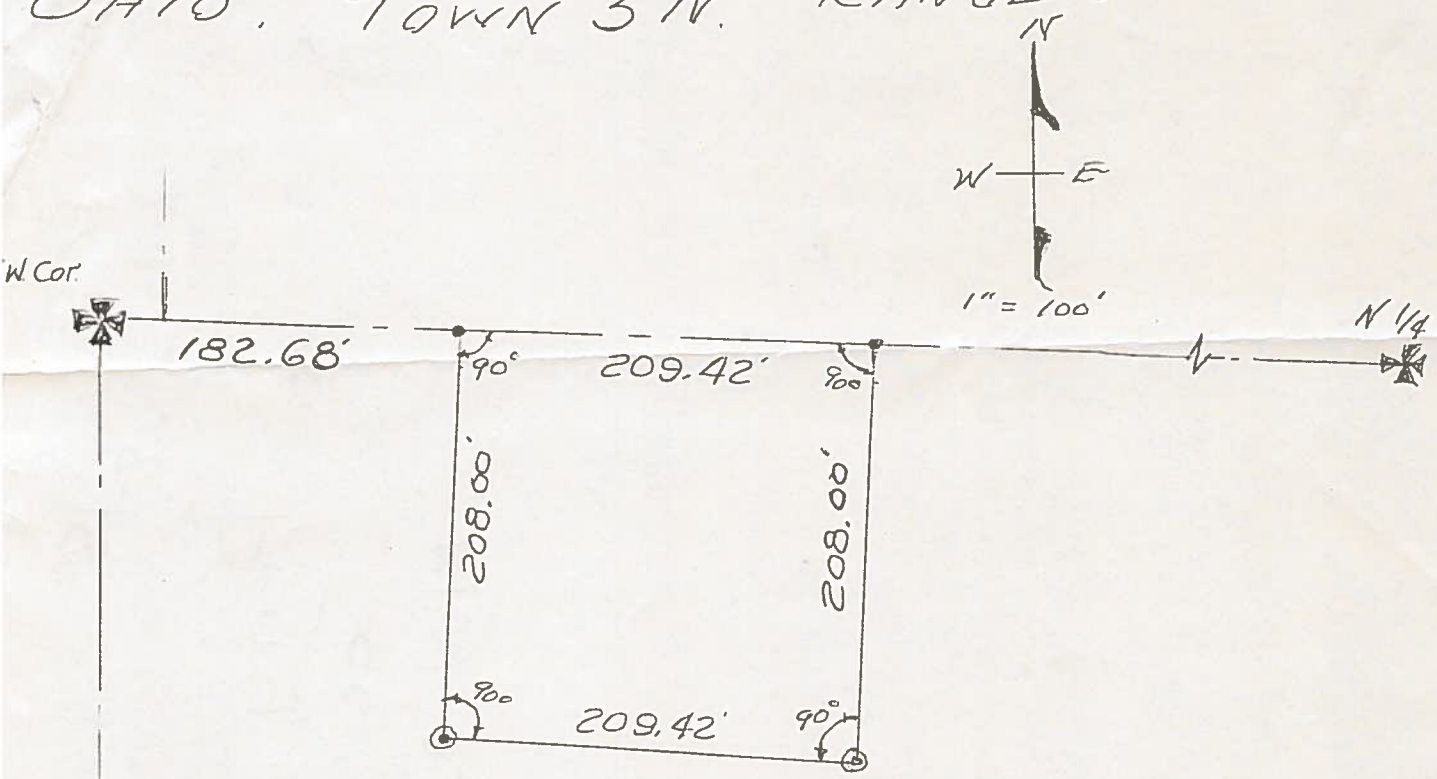





422
PERRY

SURVEY IN THE NW 1/4 OF THE NW 1/4 OF
SECTION 1 PERRY TOWNSHIP WOOD COUNTY
OHIO. TOWN 3 N. RANGE 12 E.



Sec Cor points found shown thus  _____
 P.K. Nails set shown thus  _____
 Iron Pins set at points shown thus  _____

Survey made Nov. 1 1981

Commencing at a point on the north section line of section one, (1), Perry Township, one hundred eighty-two and sixty-eight hundredths feet, (182.68'), east of the N.W. Cor. of section one Perry township, Thence continuing on the same course a distance of two hundred nine and forty-two one hundredths feet, (209.42'), to a point; Thence at ninety degrees in a southerly direction a distance of two hundred eight feet, (208.00'), to a point; Thence at ninety degrees in a westerly direction a distance of two hundred nine and forty-two one hundredths feet (209.42') to a point; Thence at ninety degrees in a northerly direction a distance of two hundred eight feet, (208.00'), to the place of beginning

Discribed parcell containing 43,559.36 square feet or 1 Acre

Matthew C. Morrison,
 Reg. Surveyor # 4175.

422
PERRY