


CERTIFICATE OF SURVEY:

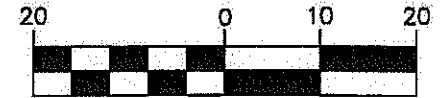
LOT 7

IN KINGSBURY PLAT 1
VILLAGE OF HASKINS, WOOD COUNTY, OHIO


FD. I. PIN.
0.20' S
0.09' E
FD. I. BAR
0.23' S
0.12' E



GRAPHIC SCALE



(IN FEET)
1 inch = 20 ft.



WE HEREBY CERTIFY THAT WE HAVE MADE A SURVEY OF THE PREMISES SHOWN HEREON AS RECORDED IN WOOD COUNTY PLAT VOLUME 22, PAGE 180 AND THAT THIS DRAWING IS A CORRECT PLOT THEREOF.

[Signature]
REGISTERED SURVEYOR, STATE OF OHIO #7478

ADDRESS

502 N. FINDLAY ST.
HASKINS, OHIO 43525


PARCEL NO:
J39-610-220105007000

AREA

19,009.92 SF OR 0.436 AC.

LEWANDOWSKI ENGINEERS
CIVIL ENGINEERS & SURVEYORS
THE CHIEF BLDG 234 N. ERIE ST.
TOLEDO, OHIO, 43604
V: 419.255.4111 F: 419.255.4112
LEWANDOWSKIENG.COM

Middleton A 495



Middleton A 495

FD. PK NAIL
1.08' N
0.45' W
FD. PK NAIL
0.12' W
N 5158.11
E 4955.31

FD. ALUM.
DISC MON.
N 5157.94
E 5007.39

N 5157.38
E 5173.91

S89°48'29"E
52.08'

S89°48'29"E
166.52'

STATE ROUTE 64
50' R/W
FINDLAY ST.

N16°03'23"W
104.23'

N16°03'23"W
89.99'

10' UTILITY EASEMENT
PER PLAT

16.5' UTILITY
EASEMENT
PER PLAT

FD. ALUM.
DISC MON.
N 5071.46
E 5032.28

2' VEHICULAR
ANTI-ACCESS
EASEMENT
PER PLAT

N 5057.95
E 4984.14
FD. PK NAIL
0.04' S
0.17' W

FD. PK NAIL
0.04' S
0.20' W
N 5000.00
E 5000.00

N15°18'23"W
60.08'

FD. ALUM.
DISC MON.
N 5030.23
E 5043.56

S89°41'37"W
56.27'

BLACKTOP
DRIVE

SET MAG
NAIL
N 5030.53
E 5099.84

FD. BENT
I. BAR
0.06' S
0.29' E
N 5026.60
E 5152.43

FD. BENT
I. BAR
0.13' S
0.15' W
N 5023.32
E 5173.46

GREENWOOD DRIVE

N89°41'37"E
51.76'

N89°41'37"E
48.24'

FD. MON. N 5000.28
E 5051.76

FD. MON. NOT "X" N 5000.53
E 5100.00

L 48.00
R 300.00
TAN 24.05
CB N85°43'22"W
CD 47.95
Δ=9°10'02"

N 4996.96
E 5147.81
FD. MON.

EAST

30' R/W