

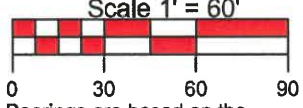



FWB, INC.

Professional Registered Surveyors: Ohio, Michigan

5225 Secor Road, Toledo, Ohio 43623 (419) 473-1491 Fax (419) 473-0506

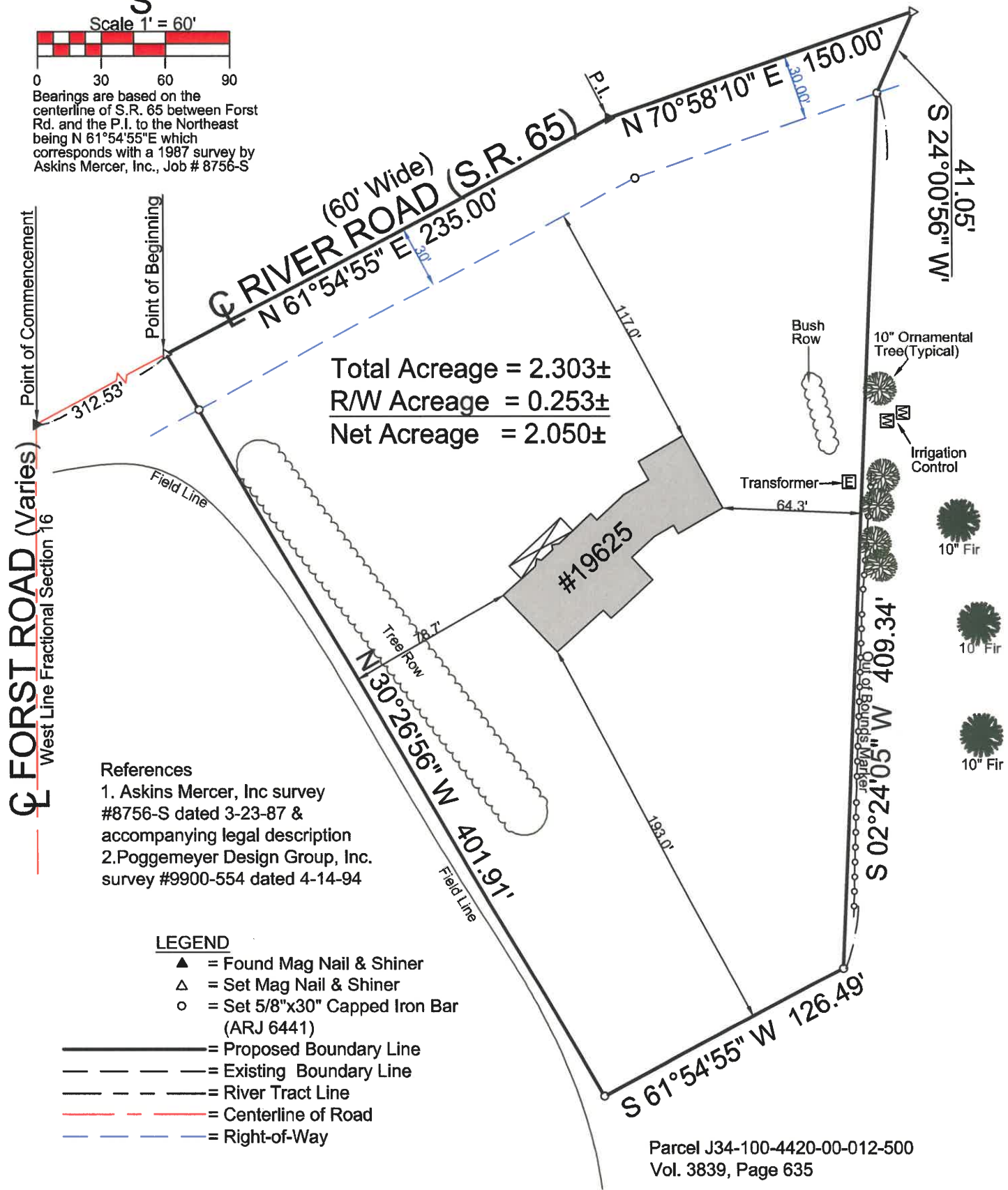
M.P.D. 699-B



Bearings are based on the centerline of S.R. 65 between Forst Rd. and the P.I. to the Northeast being N 61°54'55"E which corresponds with a 1987 survey by Askins Mercer, Inc., Job # 8756-S

Boundary Survey and Split

for James A. Long, Trustee and Charlotte S. Long, Trustee
Part of River Tract 45, T1, United States Reserve
Middleton Township, Wood County, Ohio



- References**
- Askins Mercer, Inc survey #8756-S dated 3-23-87 & accompanying legal description
 - Poggemeyer Design Group, Inc. survey #9900-554 dated 4-14-94

- LEGEND**
- ▲ = Found Mag Nail & Shiner
 - △ = Set Mag Nail & Shiner
 - = Set 5/8"x30" Capped Iron Bar (ARJ 6441)
 - = Proposed Boundary Line
 - - - = Existing Boundary Line
 - - - = River Tract Line
 - - - = Centerline of Road
 - - - = Right-of-Way

Parcel J34-100-4420-00-012-500
Vol. 3839, Page 635



A. Ray Jones PS

A. Ray Jones, P.S.
Professional Surveyor No. 6441

1-29-21

M.P.D. 699-B