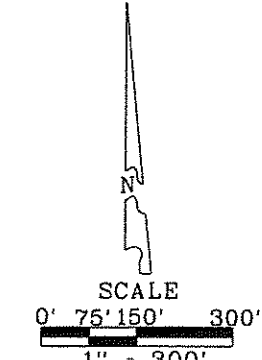
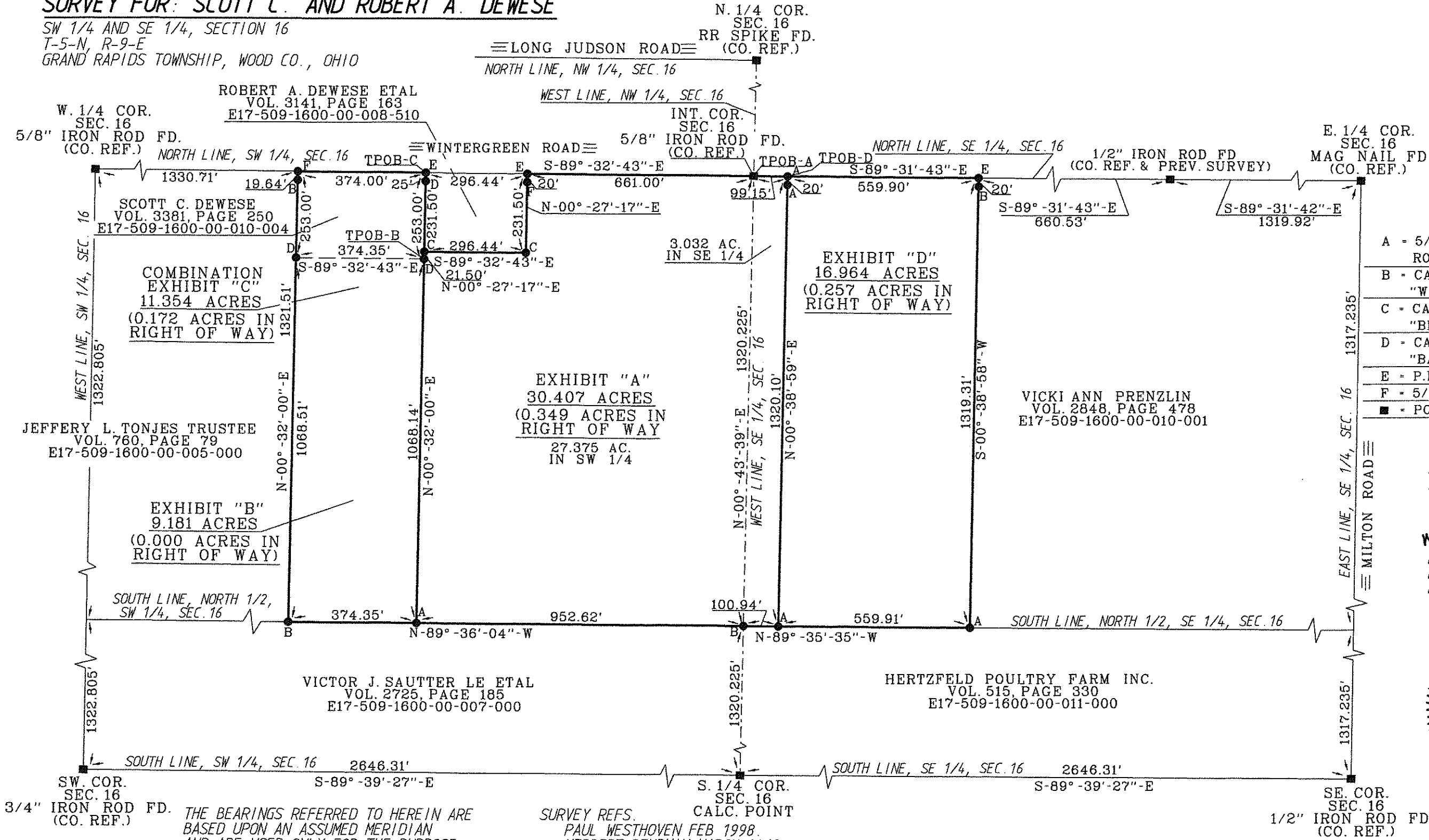


**SURVEY FOR: SCOTT C. AND ROBERT A. DEWESE**

SW 1/4 AND SE 1/4, SECTION 16  
T-5-N, R-9-E  
GRAND RAPIDS TOWNSHIP, WOOD CO., OHIO




**LEGEND**

A	= 5/8 INCH X 30 INCH CAPPED IRON ROD SET "BARNHISEL S-7678"
B	= CAPPED IRON ROD FOUND "WESTHOVEN 5602"
C	= CAPPED IRON ROD FOUND "BEHRMAN 5778"
D	= CAPPED IRON ROD FOUND "BARNHISEL S-7678"
E	= P.K. NAIL FOUND
F	= 5/8" IRON ROD FOUND
■	= POINT FOUND AS DESCRIBED

I HEREBY CERTIFY THIS SURVEY TO BE CORRECT AND TRUE TO THE BEST OF MY KNOWLEDGE.

*Michael D. Barnhisel*  
MICHAEL D. BARNHISEL  
REG. SURVEYOR #S-7678  
DATE: 12-03-16



THE BEARINGS REFERRED TO HEREIN ARE BASED UPON AN ASSUMED MERIDIAN AND ARE USED ONLY FOR THE PURPOSE OF ANGULAR MEASUREMENT.

SURVEY REFS.  
PAUL WESTHOVEN FEB 1998.  
HERBERT BEHRMAN MARCH 2012.  
BARNHISEL SURVEYING JULY 2003.  
BARNHISEL SURVEYING JUNE 2015.

(40' RECORD RIGHT OF WAY AS PER WOOD COUNTY ENGINEER'S OFFICE.)