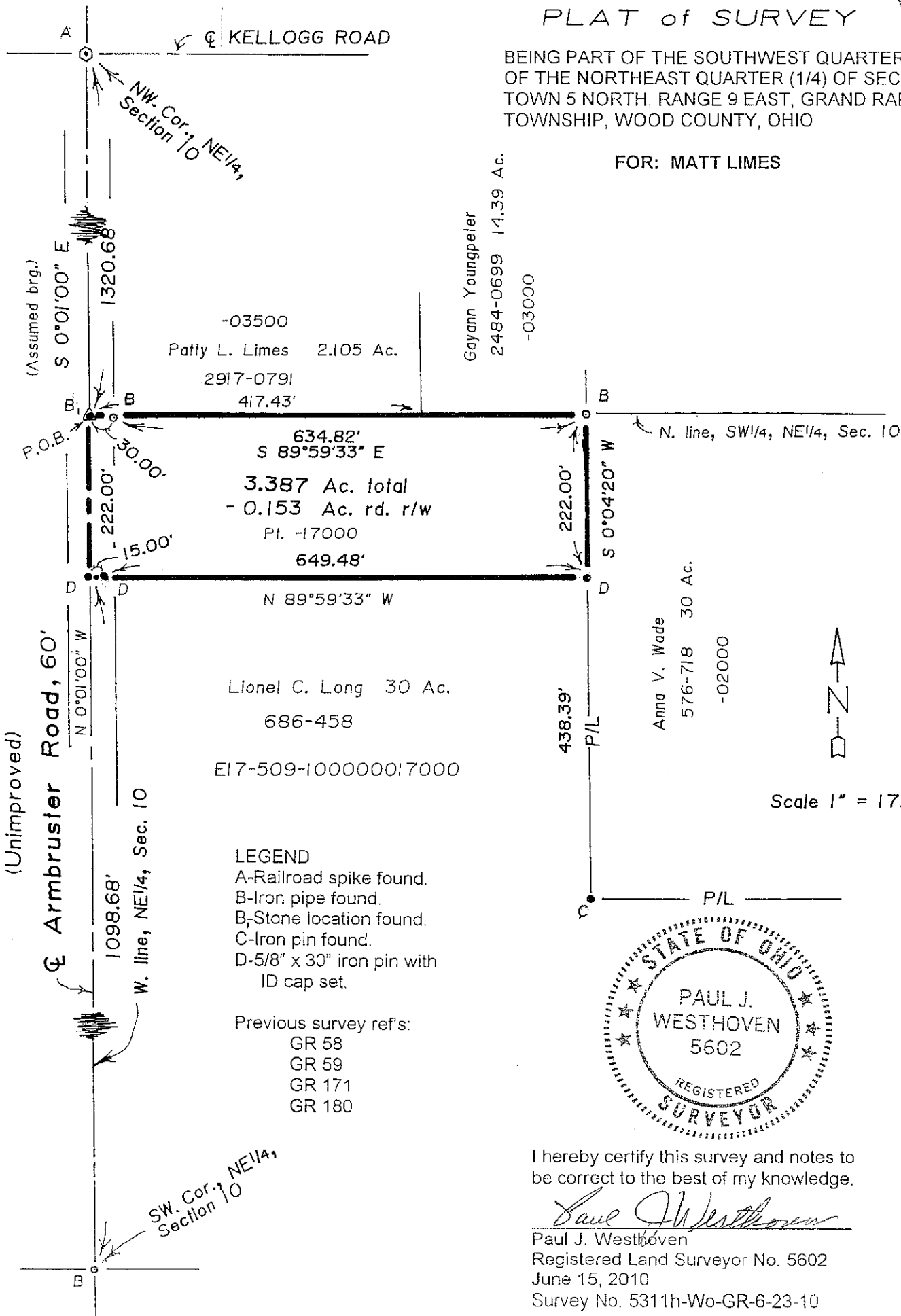


Grand Rapids
B
377

PLAT of SURVEY

BEING PART OF THE SOUTHWEST QUARTER (1/4)
OF THE NORTHEAST QUARTER (1/4) OF SECTION 10,
TOWN 5 NORTH, RANGE 9 EAST, GRAND RAPIDS
TOWNSHIP, WOOD COUNTY, OHIO

FOR: MATT LIMES

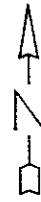


LEGEND


- A-Railroad spike found.
- B-Iron pipe found.
- B₁-Stone location found.
- C-Iron pin found.
- D-5/8" x 30" iron pin with ID cap set.

Previous survey refs:

- GR 58
- GR 59
- GR 171
- GR 180



Scale 1" = 175'



I hereby certify this survey and notes to be correct to the best of my knowledge.

Paul J. Westhoven
 Paul J. Westhoven
 Registered Land Surveyor No. 5602
 June 15, 2010
 Survey No. 5311h-Wo-GR-6-23-10

Grand Rapids
B
377