



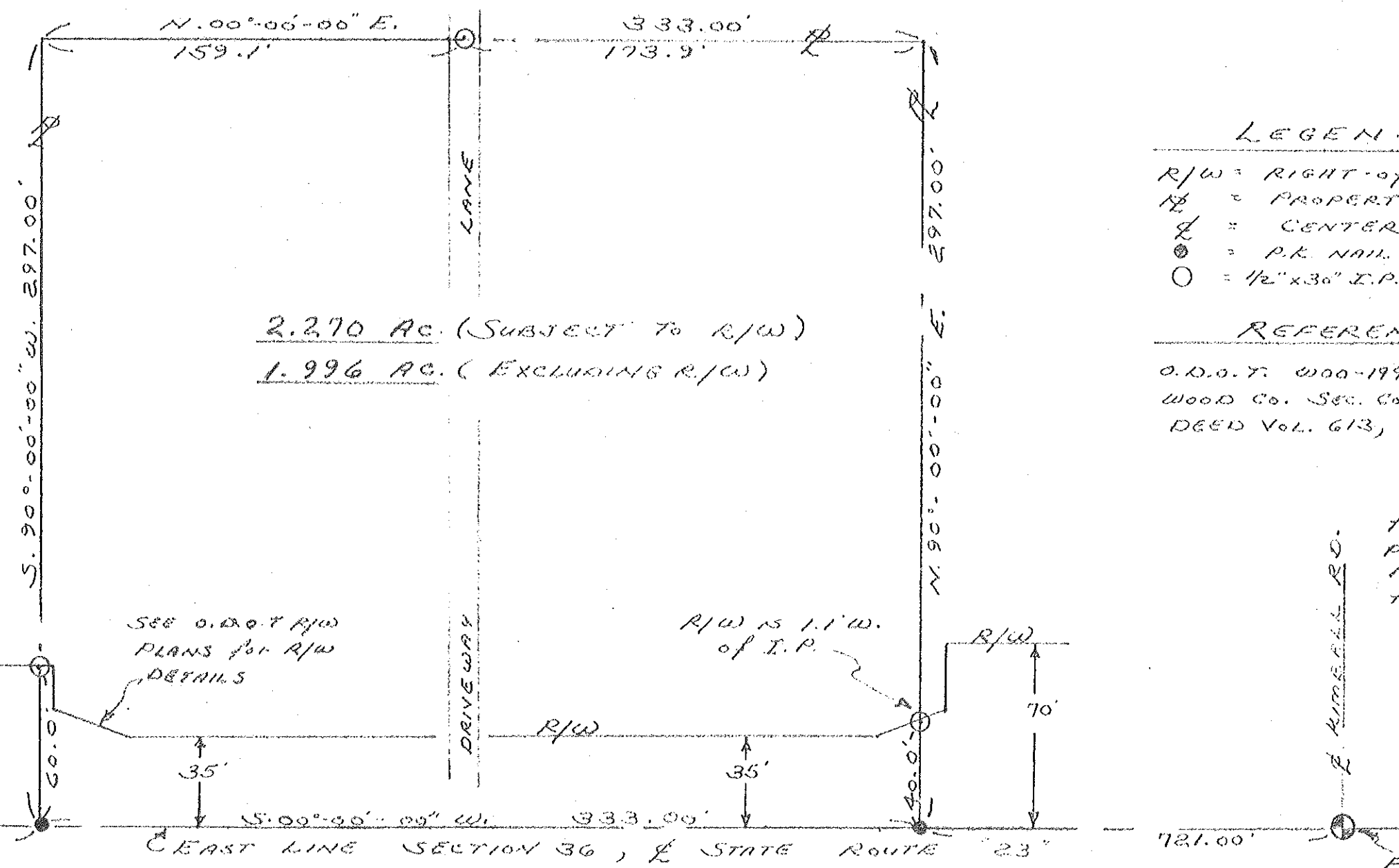
SURVEY - PART OF THE NORTHEAST 1/4 OF SECTION 36,
TOWN 5 NORTH, RANGE 12 EAST, FREEDOM TOWNSHIP,
WOOD COUNTY, OHIO.



Bearings on this Survey are based on an assumed bearing of $N.00^{\circ}-00'-00'' E.$ on the East line of Section 36



SCALE: 1 inch = 50 feet



2.270 AC. (SUBJECT TO R/W)
1.996 AC. (EXCLUDING R/W)

- LEGEND**
- R/W = RIGHT OF WAY
 - = PROPERTY LINE
 - = CENTER LINE
 - ⊙ = P.K. NAIL SET
 - = 1/2" x 3/8" I.P. with I.D. CAP SET

REFERENCES

O.D.O.T. 000-199-12.06 R/W PLANS
WOOD CO. SEC. COR. RECORDS
DEED Vol. 613, Pg. 597


Note: Easement for electric power poles and transmission lines not shown on this drawing.

FOUND SPIKE
SE. CORNER
NE. 1/4 SEC. 36

FOUND BRASS ROD
NE. CORNER
SEC. 36

I hereby certify this Survey to be correct to the best of my knowledge.

James M. Loch



SURVEYED FOR:
CARL F. RISENBURG

DATE:
JULY 25, 1987

James M. Loch
R.L.S. No. 6468
STATE OF OHIO
13616 FRANKFORT RD
SWANSON, OHIO 43558