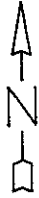


PLAT of SURVEY

Freedom
B
469

BEING A PART OF THE NORTH HALF (1/2) OF THE SOUTHEAST QUARTER (1/4) OF SECTION 24, TOWN 5 NORTH, RANGE 12 EAST, FREEDOM TOWNSHIP, WOOD COUNTY, OHIO

FOR: EARL W. ERNSTHAUSEN
Deed ref: Vol. 572, Pg. 27
Parcel # D15-512-240000012.000




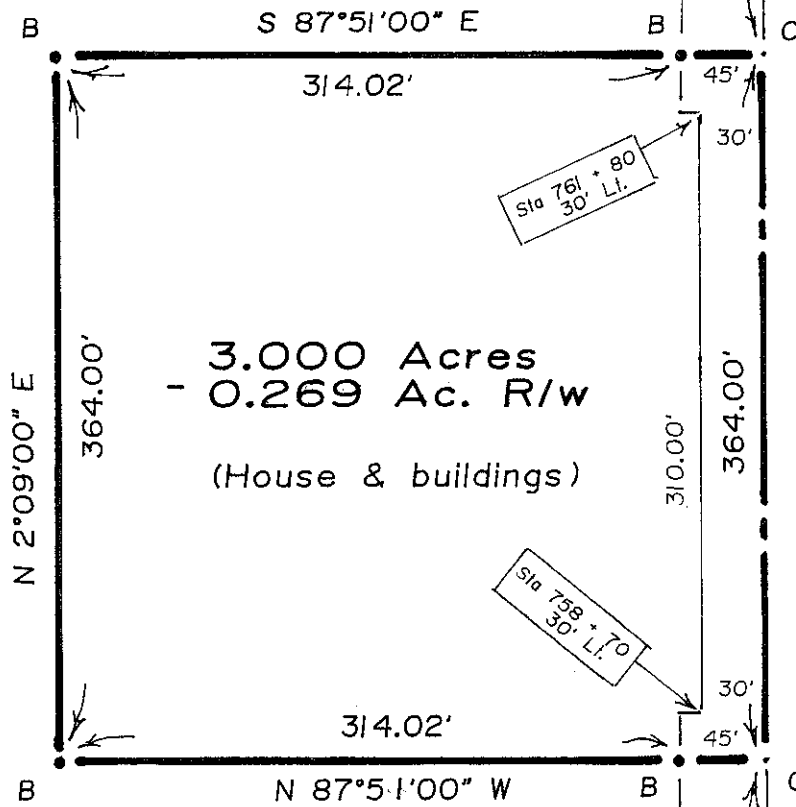
Scale 1" = 100'

LEGEND

- A-PK nail & shiner found from ODOT survey.
- B-5/8" x 30" iron pin with ID cap set.
- C-Point established.

Reference surveys:
B-Free-264
B-Free-279
St. Hwy. plans

Par. # D15-512-240000012000
Lands of Earl W. Ernsthausen 77 Ac.±



UNITED STATES ROUTE No. 23

Wood-Sandusky County Line

I hereby certify this survey and notes to be correct to the best of my knowledge.

Paul J. Westhoven
Paul J. Westhoven
Registered Land Surveyor No. 5602
Survey No. 8401-Wo-Fr-5-31-10

Dairy View Road

Freedom
B
469