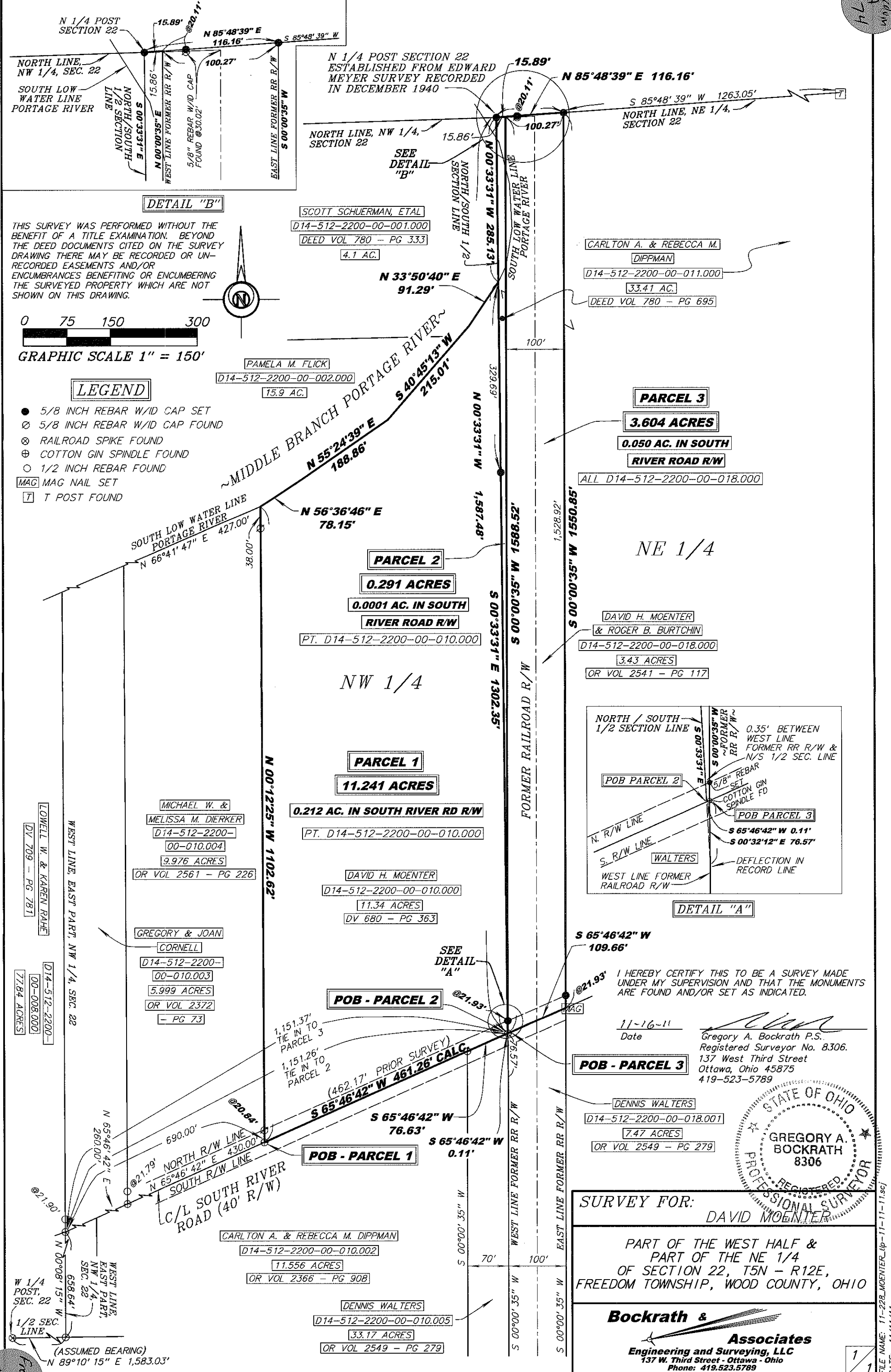
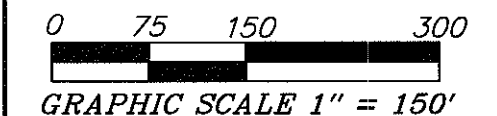


Freedom
A
474



DETAIL "B"
THIS SURVEY WAS PERFORMED WITHOUT THE BENEFIT OF A TITLE EXAMINATION. BEYOND THE DEED DOCUMENTS CITED ON THE SURVEY DRAWING THERE MAY BE RECORDED OR UNRECORDED EASEMENTS AND/OR ENCUMBRANCES BENEFITING OR ENCUMBERING THE SURVEYED PROPERTY WHICH ARE NOT SHOWN ON THIS DRAWING.



LEGEND

- 5/8 INCH REBAR W/ID CAP SET
- 5/8 INCH REBAR W/ID CAP FOUND
- ⊗ RAILROAD SPIKE FOUND
- ⊕ COTTON GIN SPINDLE FOUND
- 1/2 INCH REBAR FOUND
- MAG MAG NAIL SET
- T T POST FOUND

CARLTON A. & REBECCA M. DIPPMAN
D14-512-2200-00-011.000
33.41 AC.
DEED VOL 780 - PG 695

PARCEL 3
3.604 ACRES
0.050 AC. IN SOUTH
RIVER ROAD R/W
ALL D14-512-2200-00-018.000

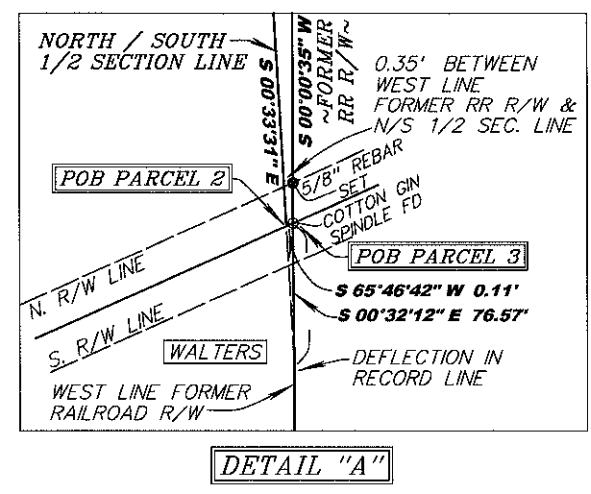
PARCEL 2
0.291 ACRES
0.0001 AC. IN SOUTH
RIVER ROAD R/W
PT. D14-512-2200-00-010.000

PARCEL 1
11.241 ACRES
0.212 AC. IN SOUTH RIVER RD R/W
PT. D14-512-2200-00-010.000

MICHAEL W. & MELISSA M. DIERKER
D14-512-2200-00-010.004
9.976 ACRES
OR VOL 2561 - PG 226

GREGORY & JOAN CORNELL
D14-512-2200-00-010.003
5.999 ACRES
OR VOL 2372 - PG 73

DAVID H. MOENTER & ROGER B. BURCHIN
D14-512-2200-00-018.000
3.43 ACRES
OR VOL 2541 - PG 117



S 65°46'42" W 109.66'


I HEREBY CERTIFY THIS TO BE A SURVEY MADE UNDER MY SUPERVISION AND THAT THE MONUMENTS ARE FOUND AND/OR SET AS INDICATED.

11-16-11
Date

Gregory A. Bockrath P.S.
Registered Surveyor No. 8306
137 West Third Street
Ottawa, Ohio 45875
419-523-5789

POB - PARCEL 3

DENNIS WALTERS
D14-512-2200-00-018.001
7.47 ACRES
OR VOL 2549 - PG 279



SURVEY FOR:
DAVID MOENTER

PART OF THE WEST HALF & PART OF THE NE 1/4 OF SECTION 22, T5N - R12E, FREEDOM TOWNSHIP, WOOD COUNTY, OHIO

Bockrath & Associates
Engineering and Surveying, LLC
137 W. Third Street - Ottawa - Ohio
Phone: 419.523.5789