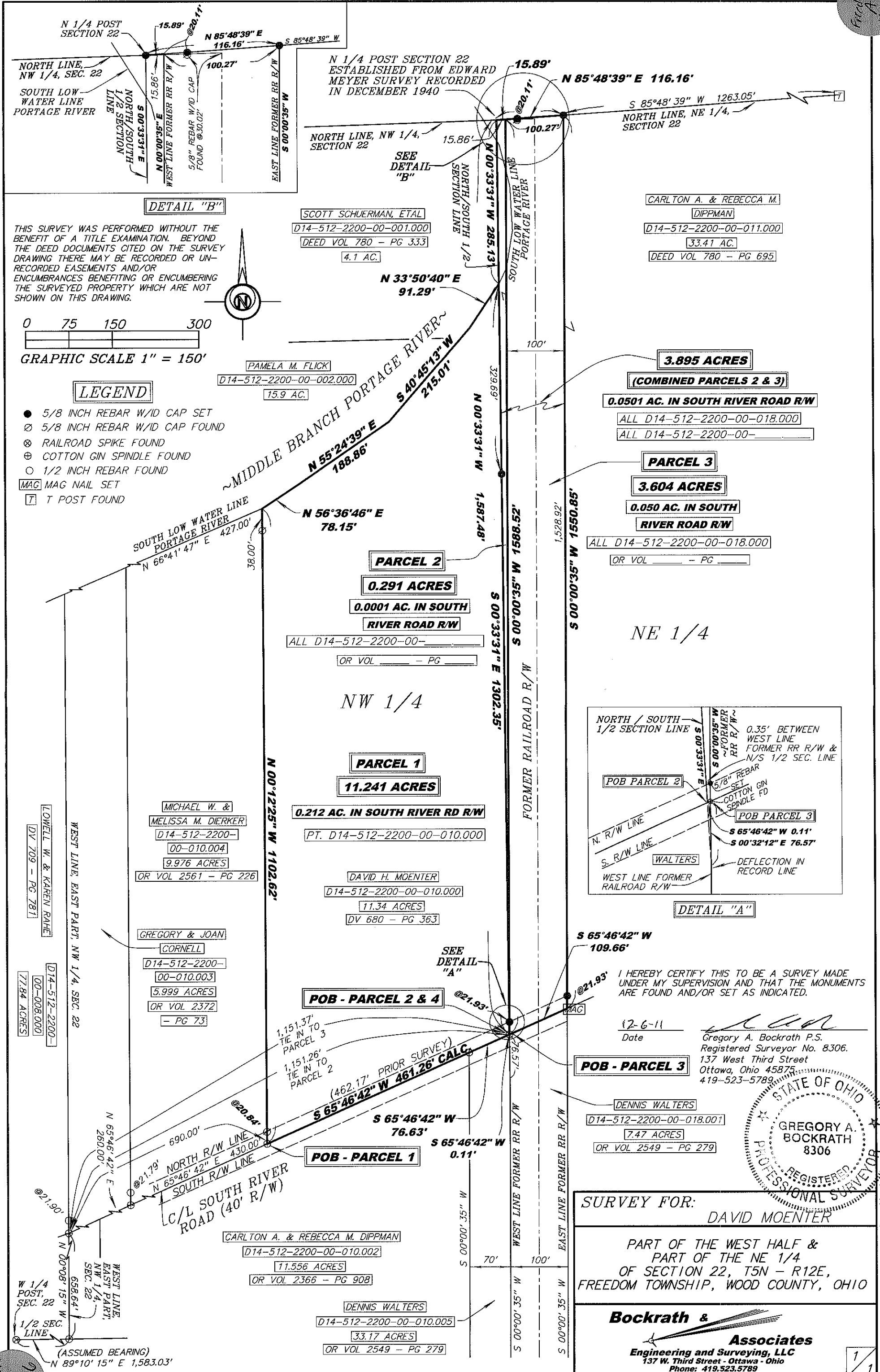



Freedom
A
476



THIS SURVEY WAS PERFORMED WITHOUT THE BENEFIT OF A TITLE EXAMINATION. BEYOND THE DEED DOCUMENTS CITED ON THE SURVEY DRAWING THERE MAY BE RECORDED OR UNRECORDED EASEMENTS AND/OR ENCUMBRANCES BENEFITING OR ENCUMBERING THE SURVEYED PROPERTY WHICH ARE NOT SHOWN ON THIS DRAWING.



LEGEND

- 5/8 INCH REBAR W/ID CAP SET
- 5/8 INCH REBAR W/ID CAP FOUND
- ⊗ RAILROAD SPIKE FOUND
- ⊕ COTTON GIN SPINDLE FOUND
- 1/2 INCH REBAR FOUND
- MAG MAG NAIL SET
- T T POST FOUND

DETAIL "B"

SCOTT SCHUERMAN, ETAL
D14-512-2200-00-001.000
DEED VOL 780 - PG 333
4.1 AC.

CARLTON A. & REBECCA M. DIPPMAN
D14-512-2200-00-011.000
33.41 AC.
DEED VOL 780 - PG 695

PAMELA M. FLICK
D14-512-2200-00-002.000
15.9 AC.

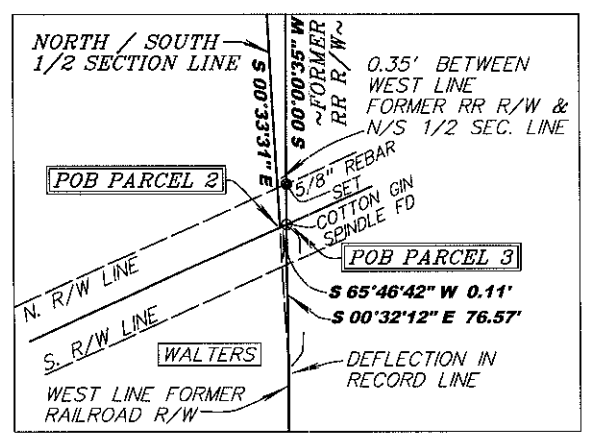
3.895 ACRES
(COMBINED PARCELS 2 & 3)
0.0501 AC. IN SOUTH RIVER ROAD R/W
ALL D14-512-2200-00-018.000
ALL D14-512-2200-00-

PARCEL 3
3.604 ACRES
0.050 AC. IN SOUTH RIVER ROAD R/W
ALL D14-512-2200-00-018.000
OR VOL - PG

PARCEL 2
0.291 ACRES
0.0001 AC. IN SOUTH RIVER ROAD R/W
ALL D14-512-2200-00-
OR VOL - PG

PARCEL 1
11.241 ACRES
0.212 AC. IN SOUTH RIVER RD R/W
PT. D14-512-2200-00-010.000
DAVID H. MOENTER
D14-512-2200-00-010.000
11.34 ACRES
DV 680 - PG 363

MICHAEL W. & MELISSA M. DIERKER
D14-512-2200-00-010.004
9.976 ACRES
OR VOL 2561 - PG 226
GREGORY & JOAN CORNELL
D14-512-2200-00-010.003
5.999 ACRES
OR VOL 2372 - PG 73




S 65°46'42" W 109.66'

I HEREBY CERTIFY THIS TO BE A SURVEY MADE UNDER MY SUPERVISION AND THAT THE MONUMENTS ARE FOUND AND/OR SET AS INDICATED.

12-6-11 Date
Gregory A. Bockrath P.S.
Registered Surveyor No. 8306.
137 West Third Street
Ottawa, Ohio 45875
419-523-5789

POB - PARCEL 3
DENNIS WALTERS
D14-512-2200-00-018.001
7.47 ACRES
OR VOL 2549 - PG 279



SURVEY FOR:
DAVID MOENTER
PART OF THE WEST HALF & PART OF THE NE 1/4 OF SECTION 22, T5N - R12E, FREEDOM TOWNSHIP, WOOD COUNTY, OHIO

Bockrath & Associates
Engineering and Surveying, LLC
137 W. Third Street - Ottawa - Ohio
Phone: 419.523.5789

FILE NAME: 11-228LMOENTER-12-1-11.scj
DATE: 12/1/11

Freedom
A
476