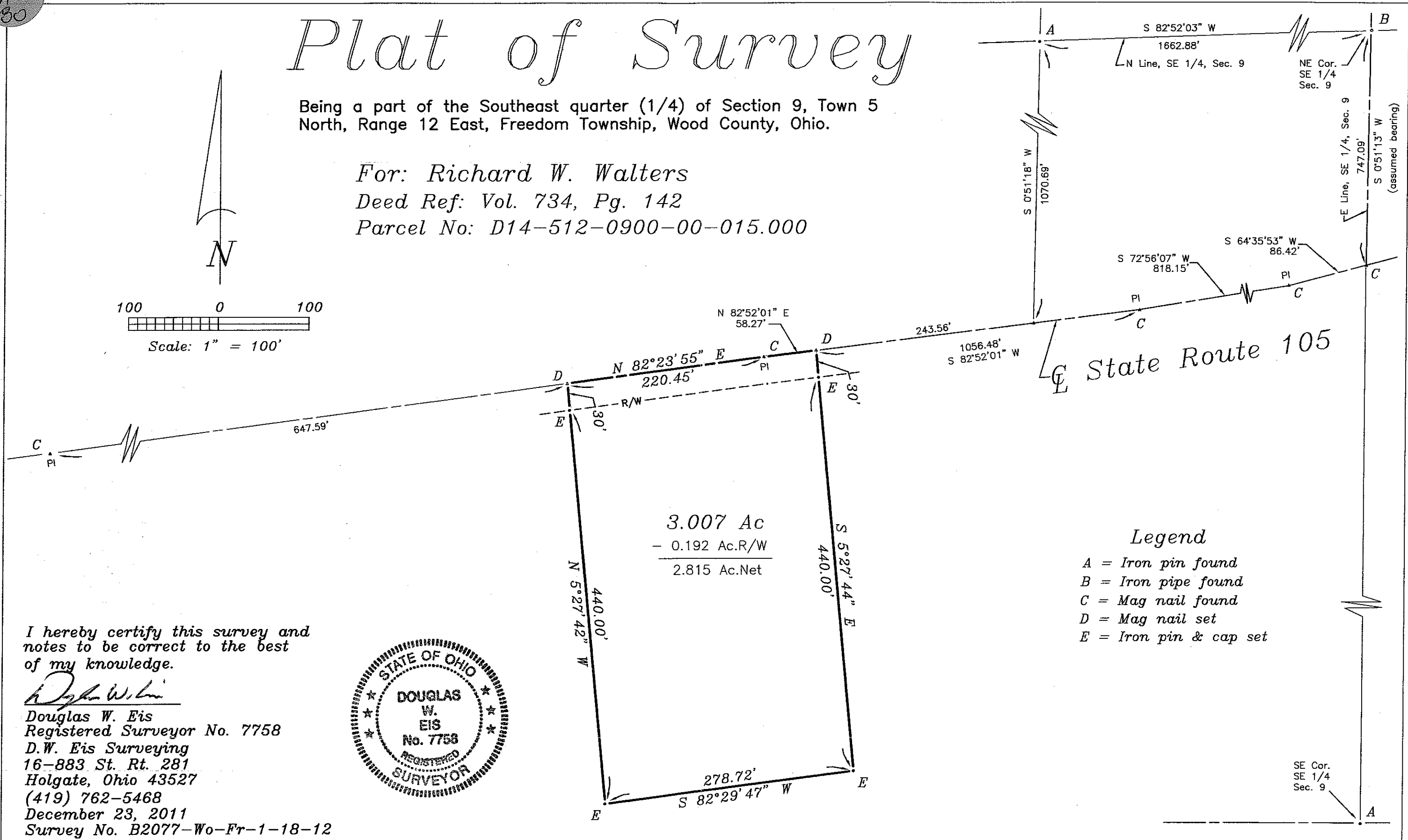
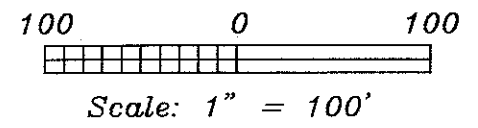


Plat of Survey

Being a part of the Southeast quarter (1/4) of Section 9, Town 5 North, Range 12 East, Freedom Township, Wood County, Ohio.


For: Richard W. Walters
Deed Ref: Vol. 734, Pg. 142
Parcel No: D14-512-0900-00-015.000



- Legend**
- A = Iron pin found
 - B = Iron pipe found
 - C = Mag nail found
 - D = Mag nail set
 - E = Iron pin & cap set

I hereby certify this survey and notes to be correct to the best of my knowledge.

Douglas W. Eis
Douglas W. Eis
Registered Surveyor No. 7758
D.W. Eis Surveying
16-883 St. Rt. 281
Holgate, Ohio 43527
(419) 762-5468
December 23, 2011
Survey No. B2077-Wo-Fr-1-18-12



SE Cor.
SE 1/4
Sec. 9