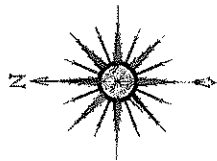


Freedom
B
496

EXHIBIT "B"

N.E. 1/4, SECTION 3, T. 5 N., R. 12 E. FREEDOM TWP., WOOD CO., OHIO



BEARINGS ARE BASED ON THE OHIO STATE PLANE COORDINATE SYSTEM, NORTH ZONE, NAD83-NSRS 2007. BEARINGS ORIGINATED FROM GLOBAL POSITIONING SYSTEM OBSERVATIONS OF FOUND CONTROL POINTS AND STATIONS OF THE OHIO DEPARTMENT OF TRANSPORTATION VIRTUAL REFERENCE STATION NETWORK. THE CENTERLINE OF SUGAR RIDGE ROAD WITH AN OBSERVED BEARING OF SOUTH 89°43'09" EAST IS THE BASIS OF BEARING FOR THIS SURVEY.

PEMBERVILLE ROAD

N.E. COR.,
N.E. 1/4,
SEC. 3
RR SPIKE FOUND

TROY TWP. T6N R12E

FREEDOM TWP. T5N R12E

R/W

R/W

PROPOSED
COLUMBIA GAS OF OHIO, INC.
60 BY 70' PARCEL

MARTIN FAMILY FARMS
69 ACRES +/-
DEED VOLUME 569, PAGE 721
PARCEL # D14-512-030000011000

RIAN K. MULLHOLAND
3800 ACRES
PARCEL # U69-612-340000018500

FLATLAND ACRES LLC
75000 ACRES
OFFICIAL RECORD 3123, PAGE 906
PARCEL # U69-612-340000017000

SUGAR RIDGE ROAD - 60' R/W

S89°43'09"E - 710.61'

650' DEED
650.31 OBSERVED

COLUMBIA GAS TRANSMISSION CORP.
FKA THE OHIO FUEL GAS COMPANY
4200 SQ. FT.
DEED VOLUME 313, PAGE 331


⊙ = 5/8" BY 30' REINFORCING ROD
WITH IDENTIFICATION CAP STAMPED
"ELSWICK PS 6395" SET.

○ = 3/4" IRON PIPE FOUND

REFERENCE BEGINNING
N.W. COR.,
N.E. 1/4,
SEC. 3
5/8" IRON PIN
FOUND

WEGMAN ROAD

SCALE: 1" = 50'




PREPARED BY: RW SURVEY, LLC 5768 BURKE CIRCLE NEW ALBANY, OHIO 43054
614-795-3544 FAX 614-245-8669 WWW.RWSURVEY.BIZ

RWS JOB #:	13034
WORK ORDER:	13-0106194-00
LOCATION:	FREEDOM TWP.
COUNTY:	WOOD
STATE:	OHIO
DATE:	7292588 0

I CERTIFY THAT THIS BOUNDARY SURVEY WAS PREPARED IN ACCORDANCE WITH OHIO ADMINISTRATIVE CODE CHAPTER 4733-37 "STANDARDS FOR BOUNDARY SURVEYS". ALL MONUMENTATION EXISTS OR TO BE SET AS SHOWN.

[Signature]
GARY L. ELSWICK, REGISTERED SURVEYOR #6395



REVISED 03/12/2014

DATE

Freedom
B
496