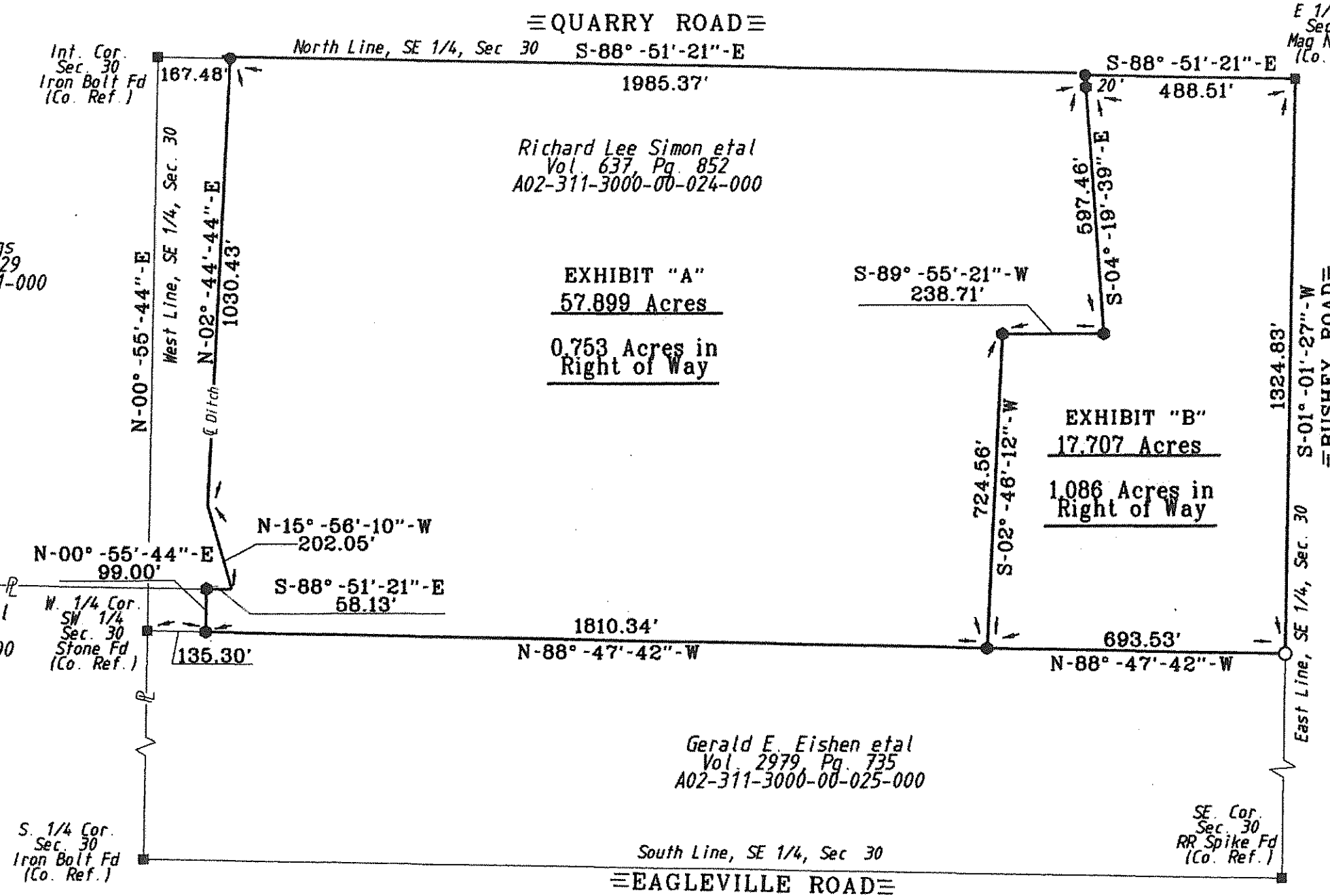


604  
WOODR

# SURVEY FOR: RICHARD SIMON

SE 1/4, SEC. 30  
T-3-N, R-11-E  
BLOOM TWP., WOOD CO., OHIO




Red Bird Holdings  
Vol. 738, Page 529  
A02-311-3000-00-021-000

NOTE: This survey was performed on Aug. 22, 2012 and Exhibit "A" was revised on Dec. 12, 2015.

SURVEY REF:  
ASKINS-MERCER INC. 1990.  
VAN HORN, HOOVER & ASSOC. INC. 6-17-08.

The bearings referred to herein are based upon an assumed meridian and are used only for the purpose of angular measurement.


(60' Record Right of Way for Bushey Rd. and 33' for Quarry Road, as per Wood Co. Engineer's Office)



- LEGEND
- = 30" CAPPED 5/8" IRON ROD SET, STAMPED "BARNHISEL S-7678"
  - = P.K. NAIL SET
  - = MAG NAIL FOUND

I HEREBY CERTIFY THIS SURVEY TO BE CORRECT AND TRUE TO THE BEST OF MY KNOWLEDGE.

Michael D. Barnhisel  
MICHAEL D. BARNHISEL  
REG. SURVEYOR #S-7678  
DATE: 12-12-15



BLOOM  
409