

Bloom
B
464

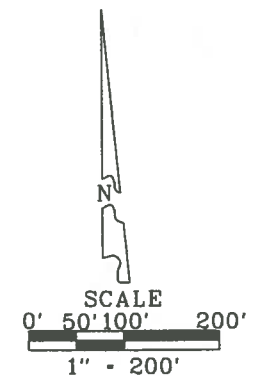
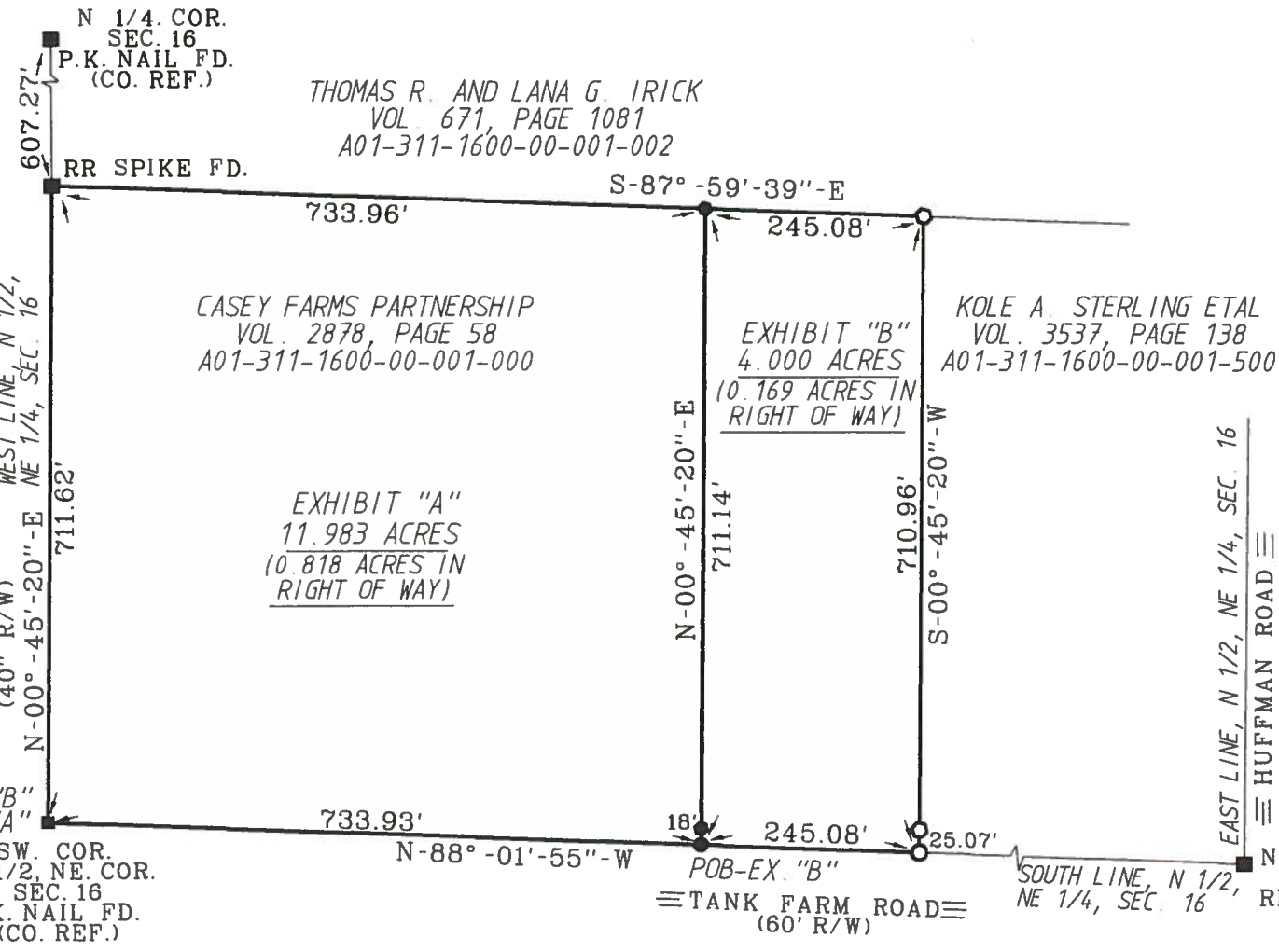
SURVEY FOR: CASEY FARMS PARTNERSHIP

NE 1/4 SECTION 16
T-3-N R-11-E
BLOOM TOWNSHIP, WOOD CO., OHIO

SURVEY REF.
VAN HORN HOOVER & ASSOC. 04/06/93.
ASKINS MERCER INC. 07/17/92.
MICHAEL BARNHISEL 01/27/96.

THE BEARINGS REFERRED TO HEREIN
ARE BASED UPON AN ASSUMED
MERIDIAN AND ARE USED ONLY FOR
THE PURPOSE OF ANGULAR MEASURE-
MENTS.

(60' RECORD RIGHT OF WAY FOR
TANK FARM ROAD AND 40' RECORD
RIGHT OF WAY FOR MEARS ROAD AS PER
WOOD COUNTY ENGINEERS OFFICE.)




- LEGEND**
- 30" X 5/8" CAPPED IRON ROD SET STAMPED "BARNHISEL S-7678"
 - CAPPED IRON ROD FOUND STAMPED "RLS 7678"
 - P.K. NAIL FOUND
 - MAG NAIL SET
 - POINT FOUND AS DESCRIBED

I HEREBY CERTIFY THIS SURVEY TO BE CORRECT AND TRUE TO THE BEST OF MY KNOWLEDGE.

Michael D. Barnhisel

MICHAEL D. BARNHISEL
REG. SURVEYOR #S-7678
DATE: 04-08-2017



Bloom
B
464