

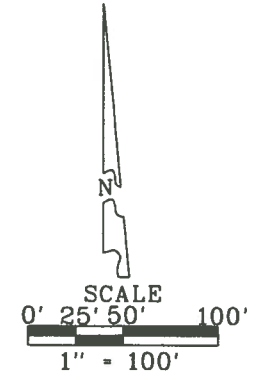
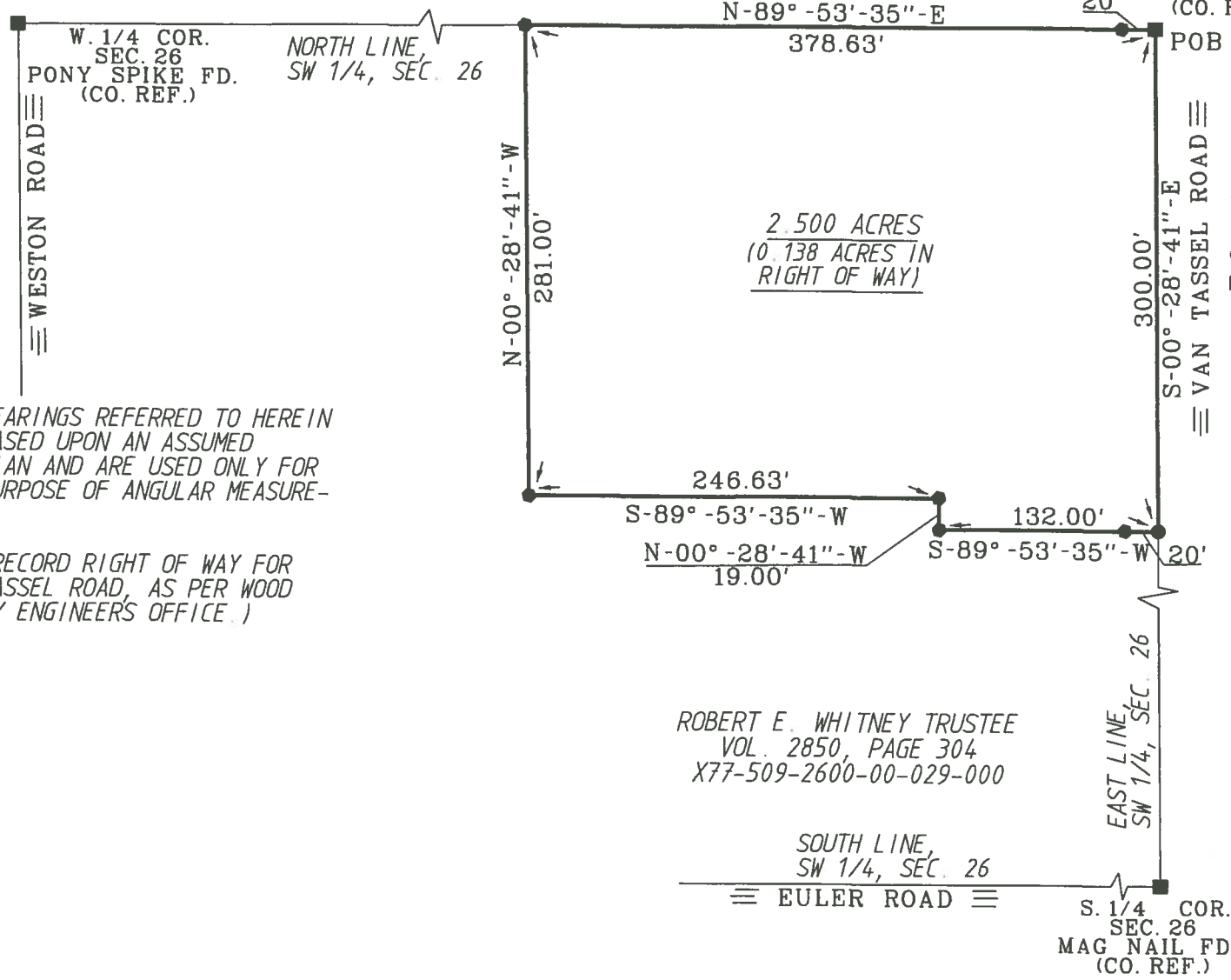
Weston  
B  
328

# SURVEY FOR: ROBERT E. WHITNEY

SW 1/4 SECTION 26  
T-5-N, R-9-E  
WESTON TOWNSHIP, WOOD CO., OHIO

BRUCE DEWESE ETAL  
VOL. 2556, PAGE 165  
X77-509-2600-00-010-000

INT. COR.  
SEC. 26  
P.K. NAIL FD.  
(CO. REF.)



- LEGEND
- = 30" X 5/8" CAPPED IRON ROD SET STAMPED "BARNHISEL S-7678"
  - = MAG NAIL SET
  - = POINT FOUND AS DESCRIBED


THE BEARINGS REFERRED TO HEREIN ARE BASED UPON AN ASSUMED MERIDIAN AND ARE USED ONLY FOR THE PURPOSE OF ANGULAR MEASUREMENTS.

(40' RECORD RIGHT OF WAY FOR VAN TASSEL ROAD, AS PER WOOD COUNTY ENGINEER'S OFFICE.)

I HEREBY CERTIFY THIS SURVEY TO BE CORRECT AND TRUE TO THE BEST OF MY KNOWLEDGE.

*Michael D. Barnhisel*  
MICHAEL D. BARNHISEL  
REG. SURVEYOR #S-7678  
DATE: 01-23-2020

ROBERT E. WHITNEY TRUSTEE  
VOL. 2850, PAGE 304  
X77-509-2600-00-029-000



Weston  
B  
328