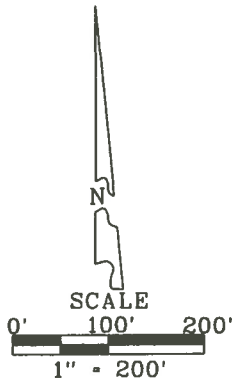


SURVEY FOR: JIM L. AND JOHN W. CAJKA

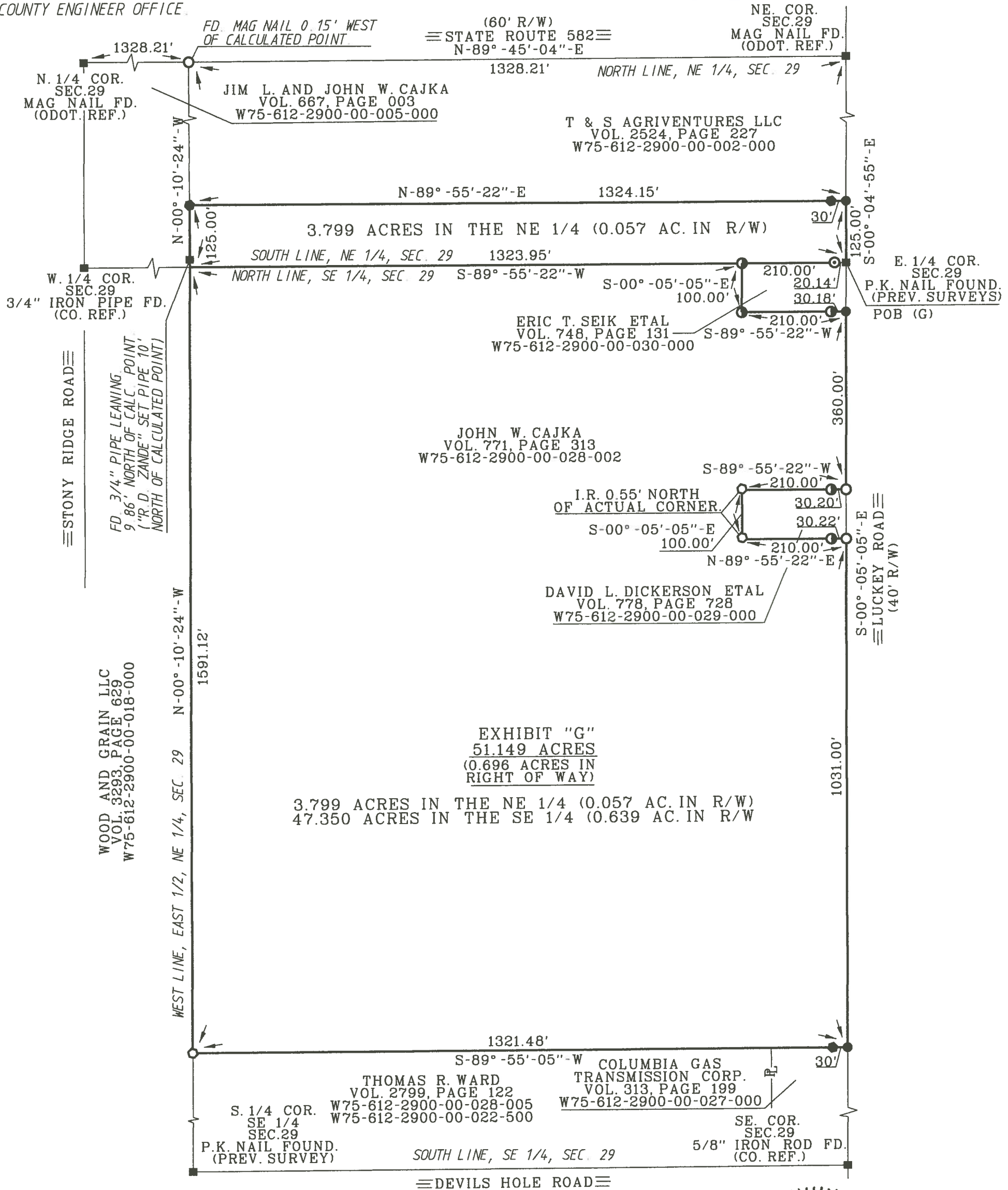
NE 1/4 SECTION 29
T-6-N, R-12-E
WEBSTER TOWNSHIP, WOOD CO., OHIO

THE BEARINGS REFERRED TO HEREIN ARE BASED UPON AN ASSUMED MERIDIAN AND ARE USED ONLY FOR THE PURPOSE OF ANGULAR MEASUREMENTS.

40' RECORD RIGHT OF WAY FOR LUCKEY ROAD AS PER WOOD COUNTY ENGINEER OFFICE.




- LEGEND**
- - 30" X 5/8" CAPPED IRON ROD SET "BARNHISEL S-7678"
 - - MAG NAIL FOUND
 - - MAG NAIL SET
 - - CAPPED IRON ROD FOUND STAMPED "EIS 7758"
 - ① - 3/4" IRON PIPE FOUND
 - ⊙ - CAPPED IRON PIPE FOUND
 - - POINT FOUND AS DESCRIBED



SURVEY REF:
R. D. ZANDE & ASSOC. 02/22/05.
ASKINS MERCER ASSOC. DEC. 1987.
R. D. CUMMINS SEPT. 1980.
DOUGLAS W. EIS 04/19/2001.

I HEREBY CERTIFY THIS SURVEY TO BE CORRECT AND TRUE TO THE BEST OF MY KNOWLEDGE.

Michael D. Barnhisel
MICHAEL D. BARNHISEL
REG. SURVEYOR #S-7678
DATE: 11-16-2019



Webster
A
374

Webster
A