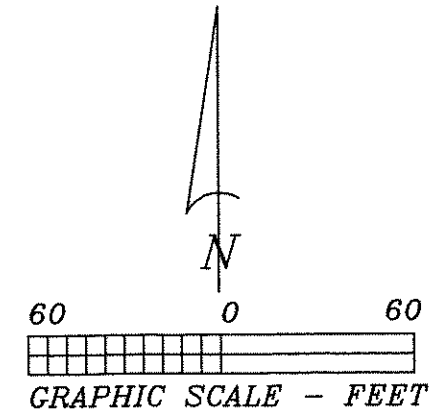
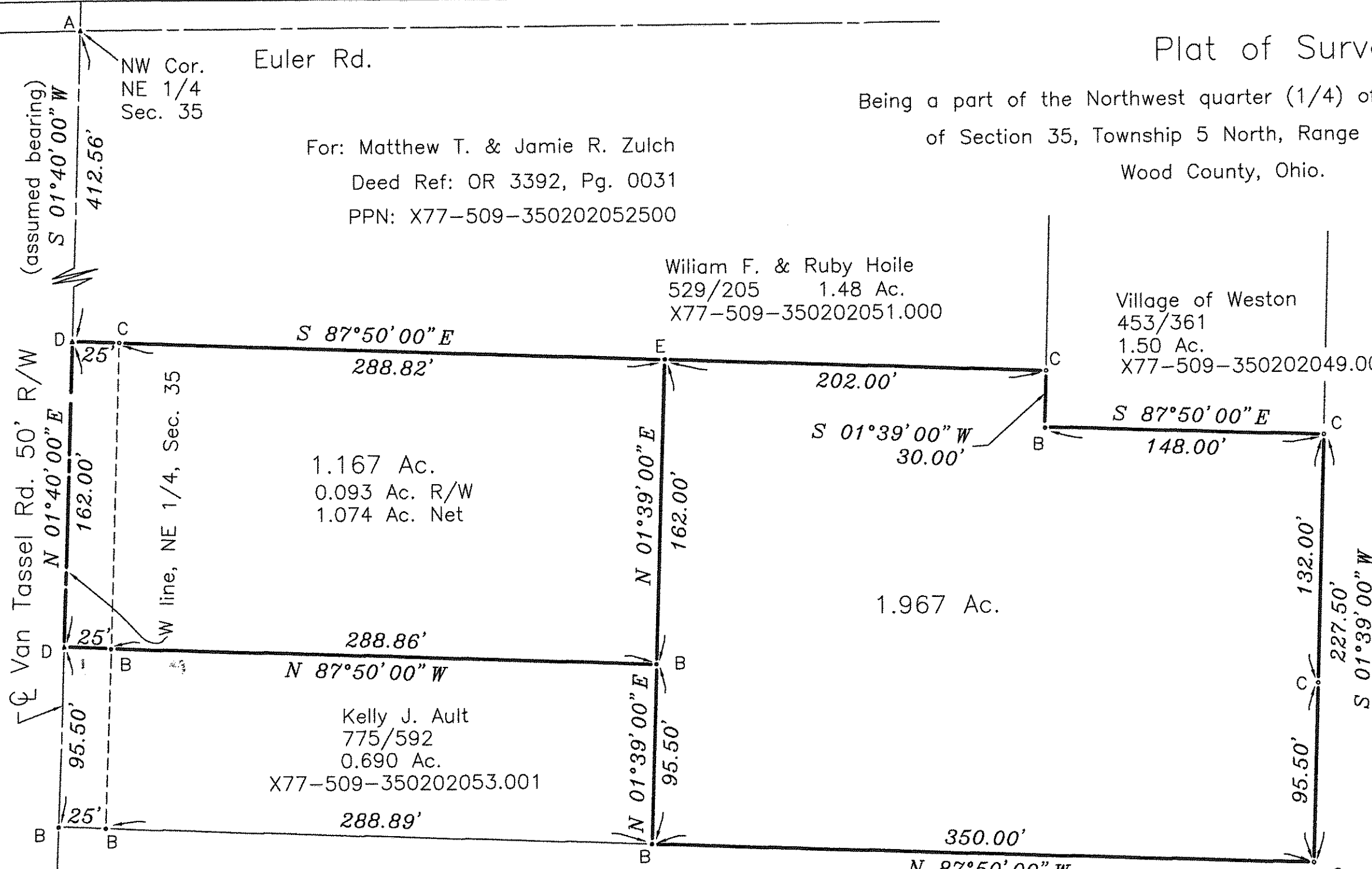


Weston
A
266

Plat of Survey

Being a part of the Northwest quarter (1/4) of the Northeast quarter (1/4)
of Section 35, Township 5 North, Range 9 East, Weston Township,
Wood County, Ohio.

For: Matthew T. & Jamie R. Zulch
Deed Ref: OR 3392, Pg. 0031
PPN: X77-509-350202052500



William F. & Ruby Hoile
529/205 1.48 Ac.
X77-509-350202051.000

Village of Weston
453/361
1.50 Ac.
X77-509-350202049.000


Village of Weston
68/291
18.770 Ac.
X77-509-350202048.000

1.167 Ac.
0.093 Ac. R/W
1.074 Ac. Net

1.967 Ac.

Kelly J. Ault
775/592
0.690 Ac.
X77-509-350202053.001

Weston Cemetery
69/11
18.770 Ac.
X77-509-350202048.000



I hereby certify this survey and notes to be correct to the best of my knowledge.

Douglas W. Eis
Douglas W. Eis
Registered Surveyor No. 7758
D.W. Eis Surveying
16-883 St. Rt. 281
Holgate, Ohio 43527
(419) 762-5468
December 8, 2015
Survey No. B2514-Wo-We-12-17-15

Legend

- A = Railroad spike found
- B = Iron pin found
- C = Iron pipe found
- D = P.K. nail found
- E = 5/8"x30" iron pin w/ ref cap (inscribed D. W. Eis, RLS # 7758) set

- Survey References:
- Weston #157
 - Weston #58
 - Weston #140

SW Cor.
NE 1/4
Sec. 35

Weston
A
266