


LINE	LENGTH	BEARING
L1	30.00'	S63°09'50"W
L2	67.01'	S00°14'26"E
L3	15.00'	S26°50'10"E
L4	72.88'	S42°45'51"E
L5	107.13'(M) 107.06'(D)	S26°50'10"E
L6	44.75'(M) 44.79'(D)	S89°49'52"W


Legend
(D)= Deed Distance
(M)= Measured Distance



Note: The bearings on this plat are based upon an assumed meridian and are used only for the purpose of describing angular measurements.
IP Set = 5/8"x30" rebar with Peterman Associates Cap.

Date: 06-28-2010

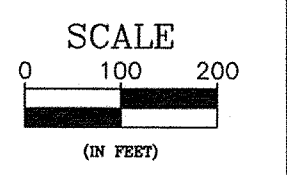
Nick E. Nigh, Reg. Surveyor #7384
Peterman Associates, Inc.



PETERMAN ASSOCIATES, INC.
- ARCHITECTS - ENGINEERS - SURVEYORS -
Corporate Office
3460 N. Main Street
Mundey, MO 64572
Office Phone: (419) 422-8466
Fax: (419) 422-8466

Survey For:
Hassan
Being part of the E1/2 of the NE1/4 and SE1/4 of Section 1,
T5N, R11E, Webster Township, Wood County, Ohio

REVISIONS	DATE	BY
Rev. Per County Comments	7-14-10	RT
Rev. Existing Parcel Legal	8-11-10	RT



DATE 6-28-10
DWG BY RKT
PROJ. 10-0282-1