

Plain
B
572

SURVEY FOR: JAAS PROPERTIES LLC

SE. 1/4 SECTION 12
T-5-N, R-10-E
PLAIN TOWNSHIP, WOOD CO., OHIO

STEVEN D. HUTTON ETAL
VOL. 2912, PAGE 209
R63-510-1200-00-042-001

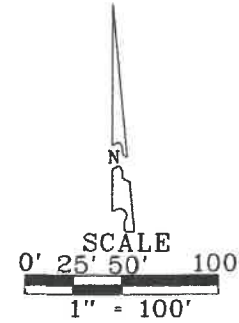
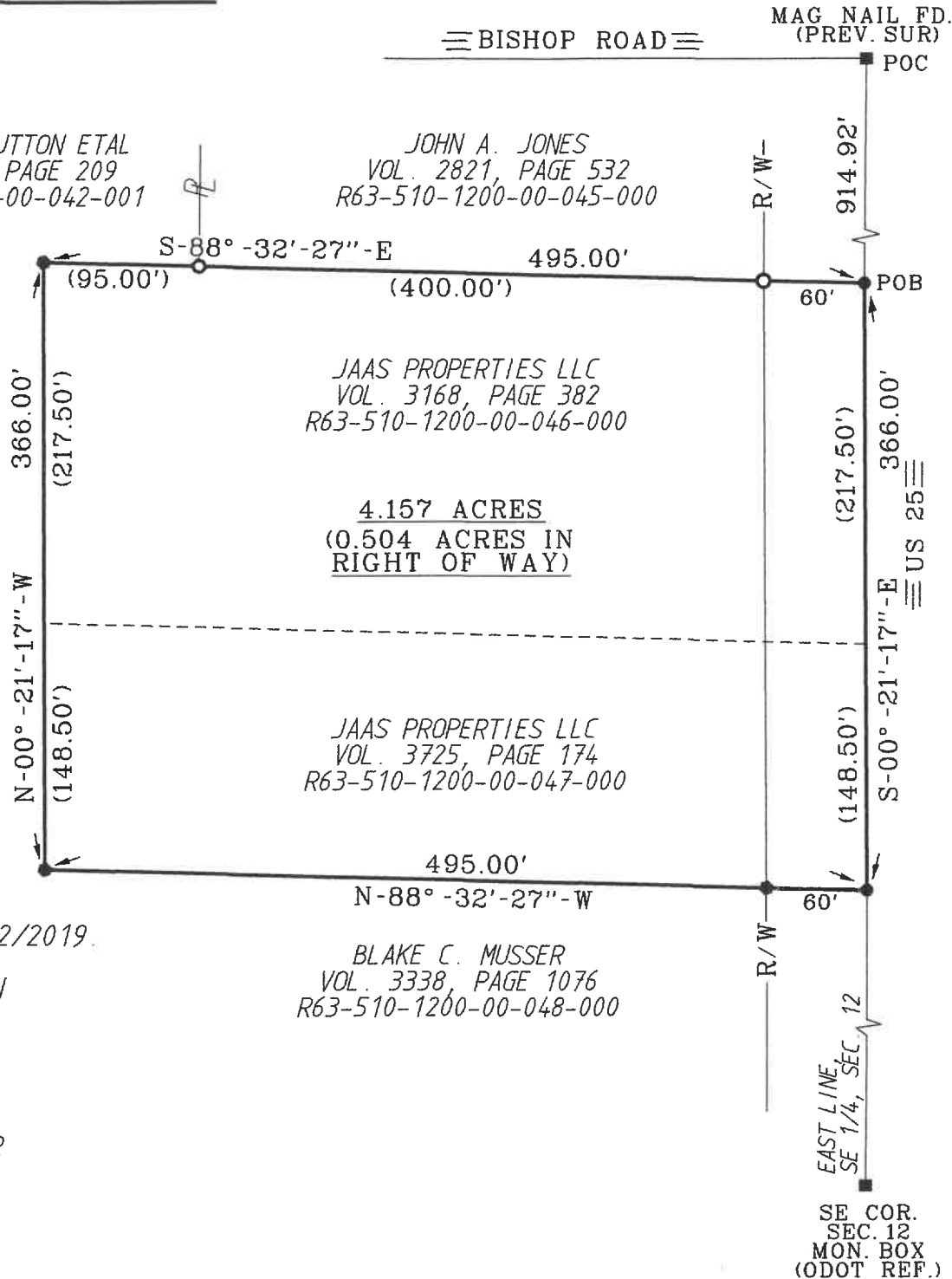
JOHN A. JONES
VOL. 2821, PAGE 532
R63-510-1200-00-045-000

DAVID A. KNAUSS ETAL
VOL. 704, PAGE 517
R63-510-1200-00-049-000

SURVEY REFERENCES:
VAN HORN 1/30/2012.
ASKINS 8/31/1987.
DAVID H. LAIRD 7/1988.
POGGEMEYER DESIGN GROUP 05/22/2019.

THE BEARINGS REFERRED TO HEREIN
ARE BASED UPON AN ASSUMED
MERIDIAN AND ARE USED ONLY FOR
THE PURPOSE OF ANGULAR
MEASUREMENT.


(RECORD RIGHT OF WAY VARIES FOR
US 25 AS PER ODOT R/W OFFICE.)



- LEGEND
- - 30" X 5/8" CAPPED IRON ROD SET "BARNHISEL S-7678"
 - - MAG NAIL SET
 - - 5/8" IRON ROD FOUND
 - - CAPPED IRON ROD FOUND "VHHA"

I HEREBY CERTIFY THIS
SURVEY TO BE CORRECT
AND TRUE TO THE BEST
OF MY KNOWLEDGE.

Michael D. Barnhisel
MICHAEL D. BARNHISEL
REG. SURVEYOR #S-7678
DATE: 09-25-2020



Plain
B
572