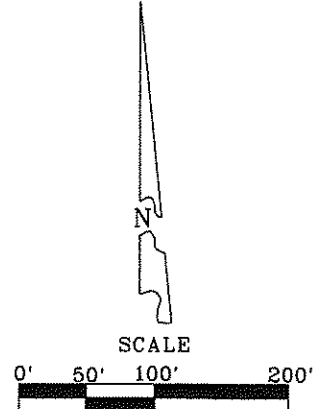
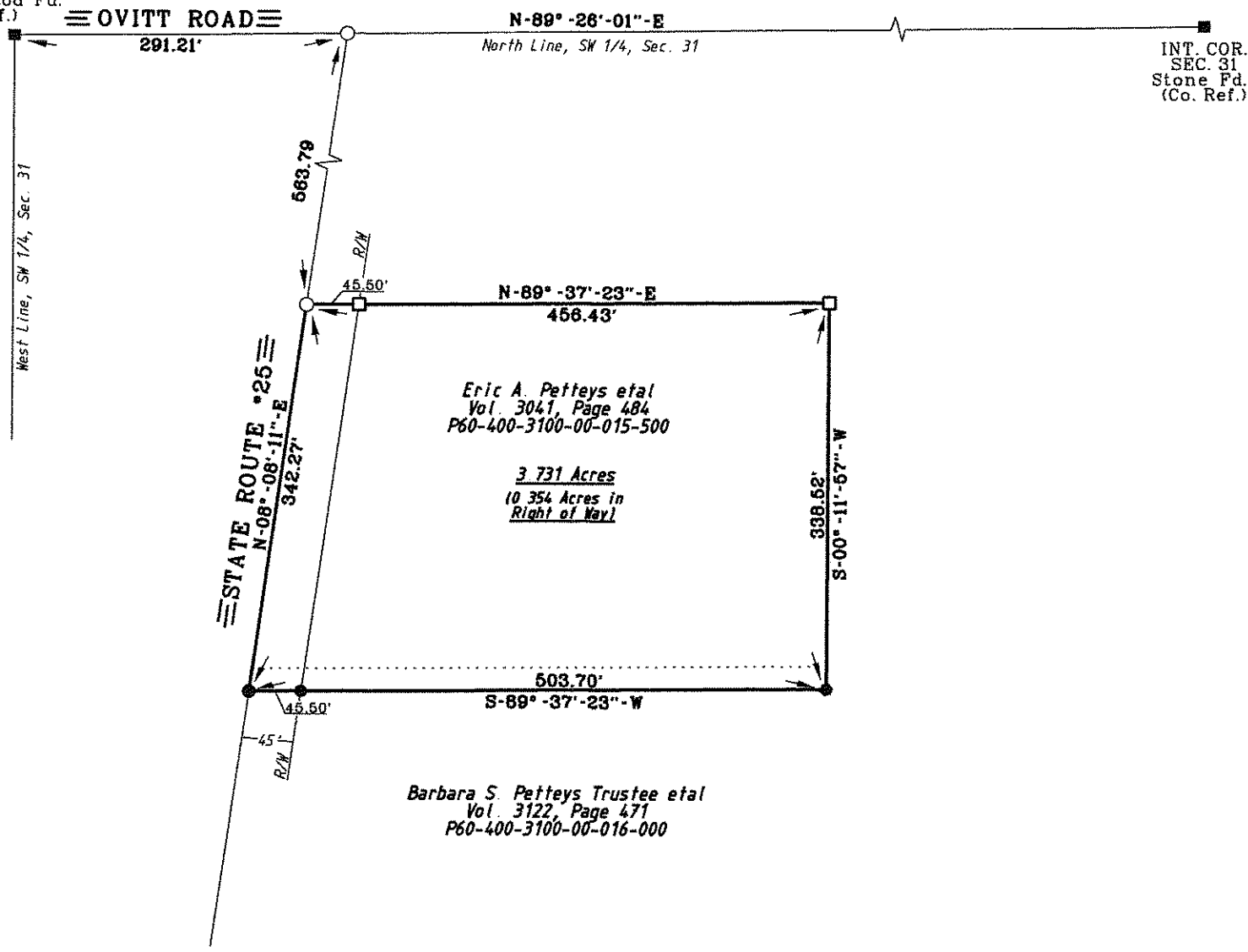


Page 1 of 1
901

SURVEY FOR: ERIC PETTEYS

SW 1/4 SECTION 31
T-4, USR
PERRYSBURG TOWNSHIP, WOOD CO., OHIO W 1/4 COR.
SEC. 31
5/8" Iron Rod Fd.
(Co. Ref.)



- LEGEND**
- - 5/8 Inch Capped Iron Rod Set "BARNHISEL S-7678"
 - - 7/8 Inch ID Iron Pipe Found
 - - P.K. Nail Set
 - - Mag Nail Found
 - ⊗ - 1/2 Inch Iron Pin Found
 - - Capped Iron Rod Found "SILVA 7805"

This survey is in reference to a survey by Silva Surveying LTD. Thomas E. Silva Reg. Surveyor #S-7805. March 2011.

The bearings referred to herein are based upon an assumed meridian and are used only for the purpose of angular measurement.

(45' Record Right of Way to the easterly side of centerline Right of Way, State Route #25, as per ODOT)


Eric A. Petteys et al
Vol. 3041, Page 484
P60-400-3100-00-015-500

3.731 Acres
(0.354 Acres in Right of Way)

Barbara S. Petteys Trustee et al
Vol. 3122, Page 471
P60-400-3100-00-016-000

I HEREBY CERTIFY THIS SURVEY TO BE CORRECT AND TRUE TO THE BEST OF MY KNOWLEDGE.

Michael D. Barnhise
MICHAEL D. BARNHISEL
REG. SURVEYOR #S-7678
DATE: 03/30/2013



Page 1 of 1
901