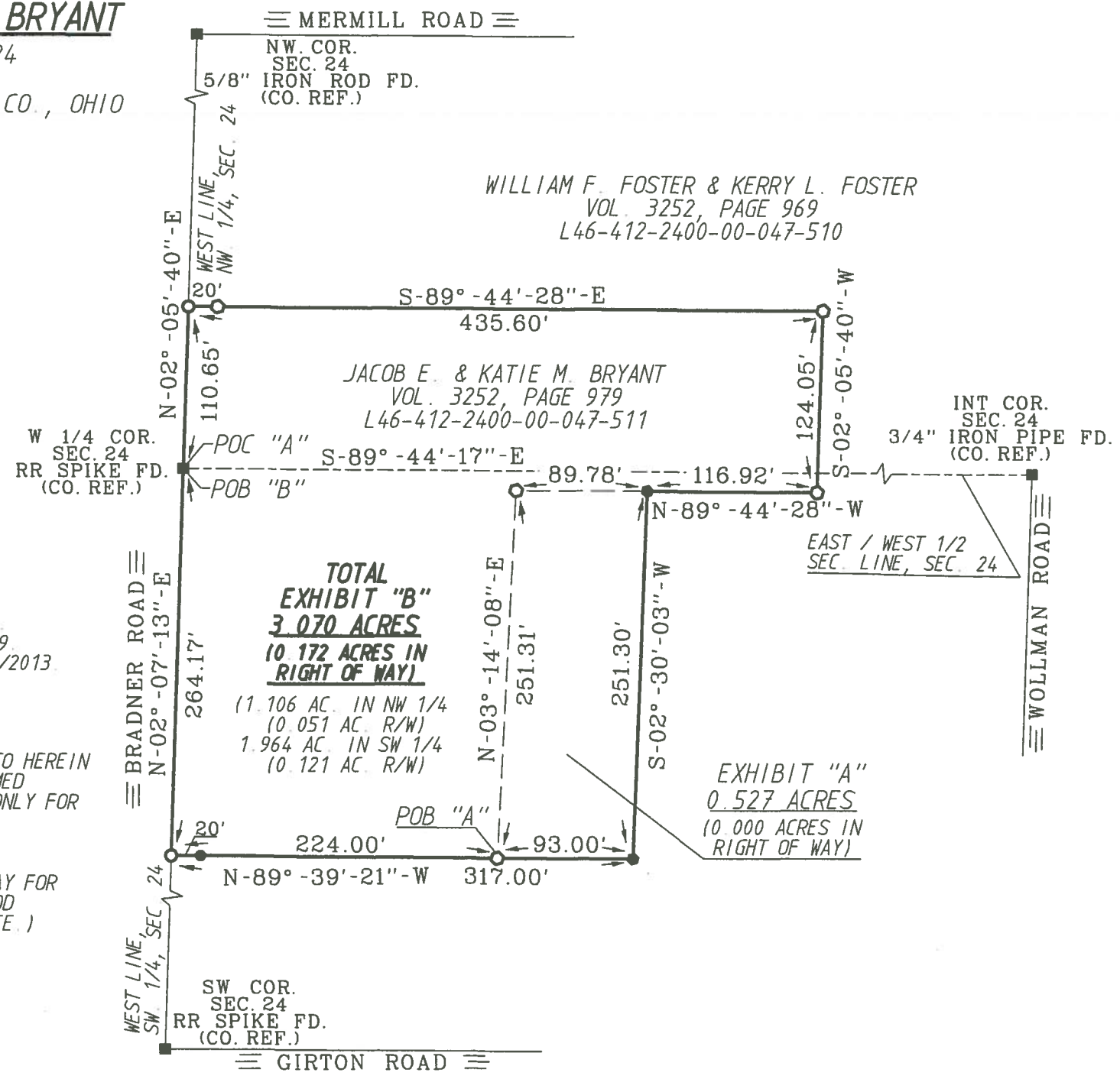


Mont
B
627

SURVEY FOR: JACOB BRYANT

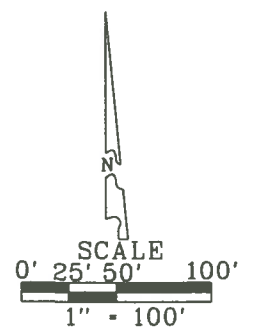
NW 1/4 & SW 1/4, SECTION 24
T-4-N, R-12-E
MONTGOMERY TOWNSHIP, WOOD CO., OHIO



SURVEY REF:
VAN HORN HOOVER & ASSOC.
6/30/2008 & 8/24/2009
BARNHISEL SURVEYING 9/4/2013

THE BEARINGS REFERRED TO HEREIN
ARE BASED UPON AN ASSUMED
MERIDIAN AND ARE USED ONLY FOR
THE PURPOSE OF ANGULAR
MEASUREMENT.


(40' RECORD RIGHT OF WAY FOR
BRADNER ROAD AS PER WOOD
COUNTY ENGINEER'S OFFICE.)



- LEGEND
- 30" X 5/8" CAPPED IRON ROD SET
SPAMPED "BARNHISEL S-7678"
 - CAPPED IRON ROD FD.
SPAMPED "BARNHISEL S-7678"
 - CAPPED IRON ROD FD.
SPAMPED "VHHA 6563"
 - MAG NAIL FD.

I HEREBY CERTIFY THIS
SURVEY TO BE CORRECT
AND TRUE TO THE BEST
OF MY KNOWLEDGE.

Michael D. Barnhisel
MICHAEL D. BARNHISEL
REG. SURVEYOR #S-7678
DATE: 11-08-2019



Mont
B