

350
LIBERTY

SURVEY
IN
Rudolph Ohio
of
M. Rosales property

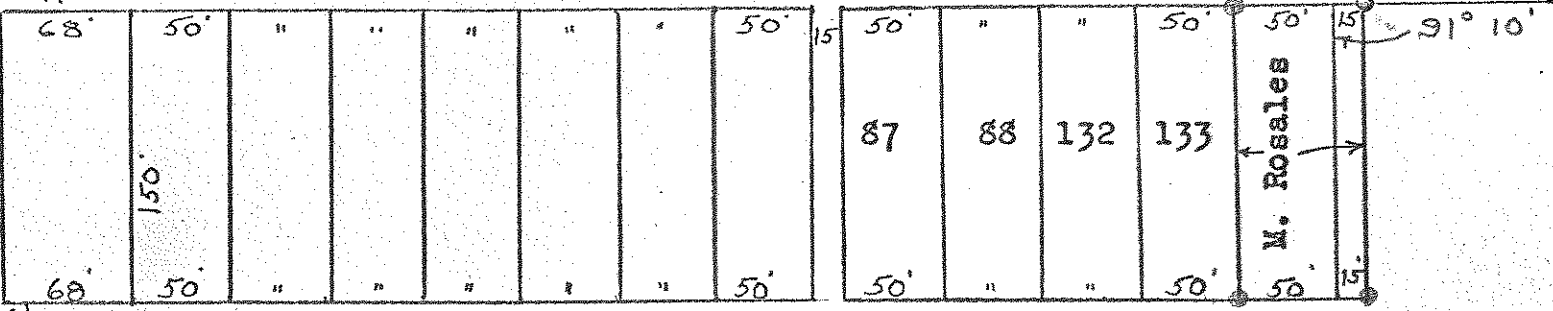
N.W. Cor.
Sec. 24

N.E. Cor.
N.W. $\frac{1}{4}$

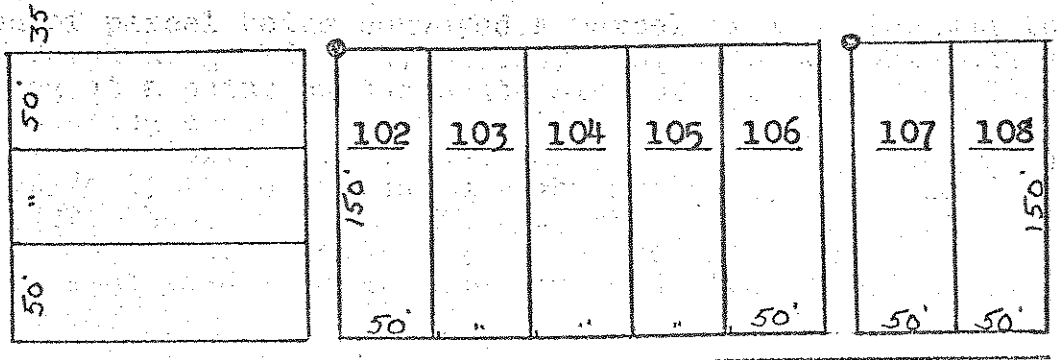
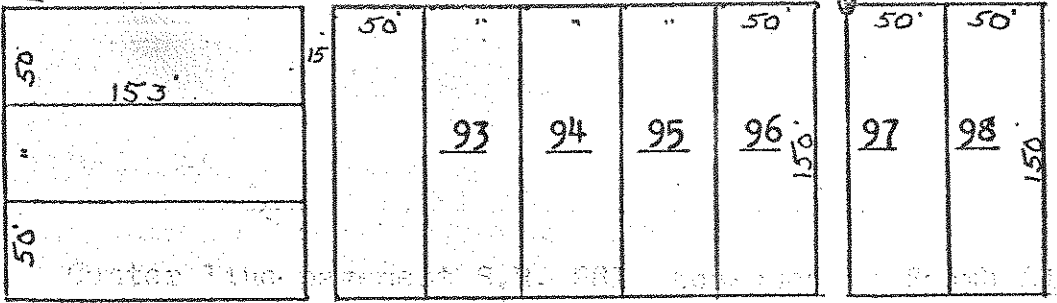
Control points found at points shown thus Δ
Iron pipe set at points shown thus \bullet

Merrill Rd.
N. Line Sec. 24

Center line Rudolph Rd.



Iron pipe set at points shown thus \bullet
Lots transferred underlined.



S.W. Cor.
N. $\frac{1}{4}$ N.W. $\frac{1}{4}$

Surveyed by H. M. ...
Oct. 1968 Reg. Sur. 890
Aug. 1970

350
LIBERTY