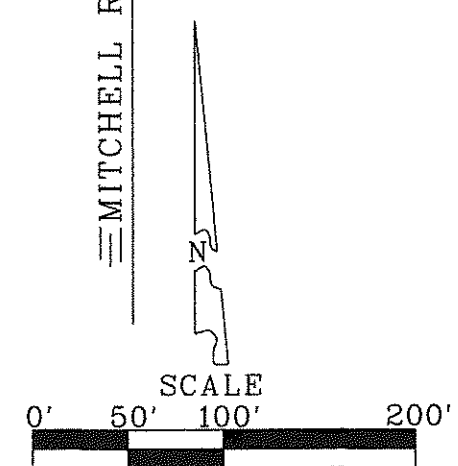
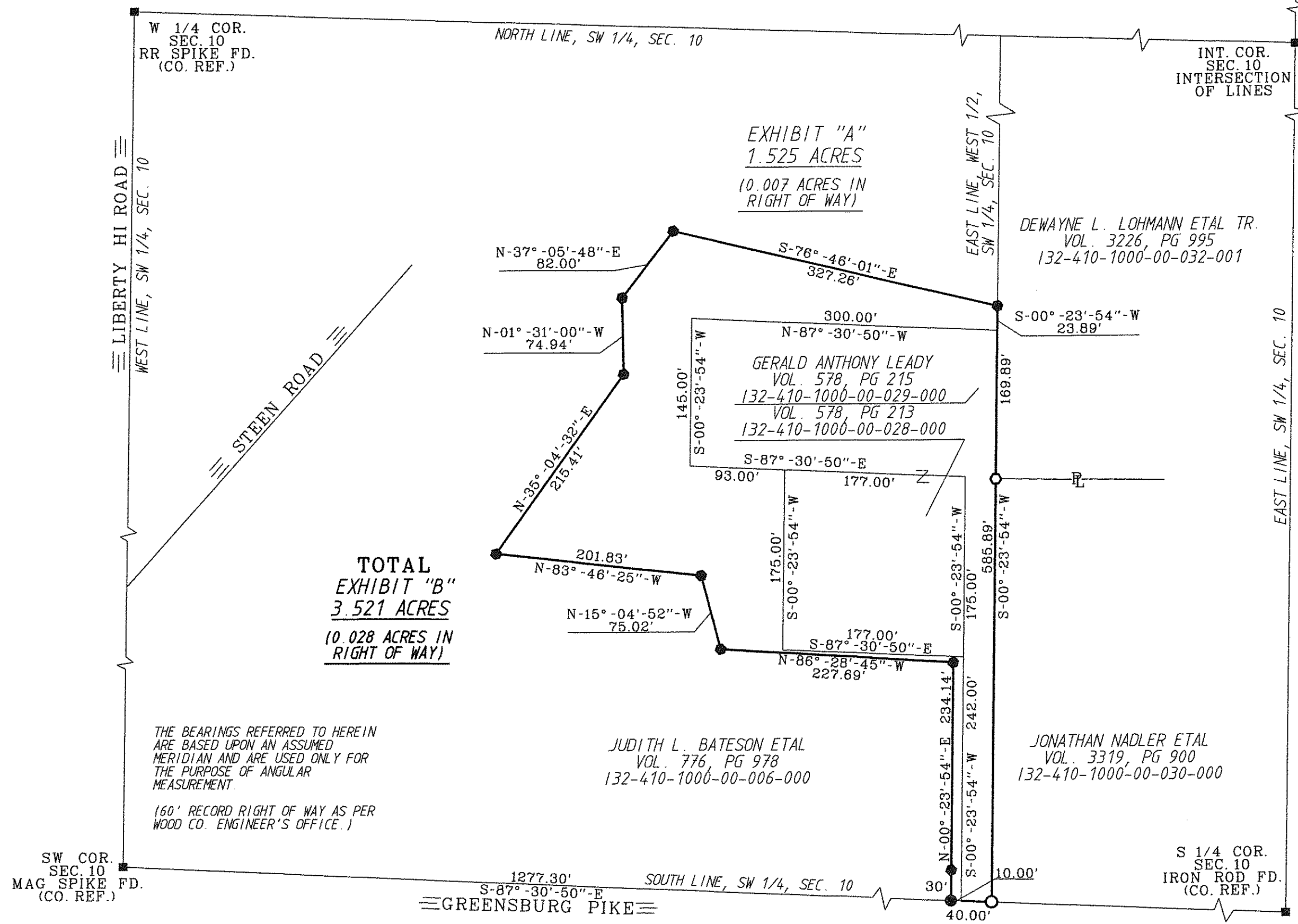


Liberty
A
319

DEED FOR: GERALD ANTHONY LEADY


SW. 1/4 SECTION 10
T-4-N, R-10-E
LIBERTY TOWNSHIP, WOOD CO., OHIO



- = 30" CAPPED 5/8" IRON ROD SET "BARNHISEL S-7678"
- = MAG NAIL SET
- = MAG NAIL FOUND
- = CAPPED IRON ROD FD. STAMPED "PETERMAN"

I HEREBY CERTIFY THIS SURVEY TO BE CORRECT AND TRUE TO THE BEST OF MY KNOWLEDGE.

Michael D. BarnhiseL
MICHAEL D. BARNHISEL
REG. SURVEYOR #S-7678
DATE: 03-26-16



THE BEARINGS REFERRED TO HEREIN ARE BASED UPON AN ASSUMED MERIDIAN AND ARE USED ONLY FOR THE PURPOSE OF ANGULAR MEASUREMENT.

(60' RECORD RIGHT OF WAY AS PER WOOD CO. ENGINEER'S OFFICE.)

SW COR. SEC. 10 MAG SPIKE FD. (CO. REF.)

S 1/4 COR. SEC. 10 IRON ROD FD. (CO. REF.)

Liberty
A
319