

SURVEY FOR: ALAN KRAMER

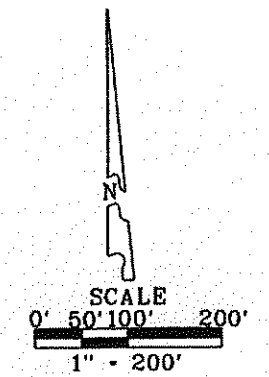
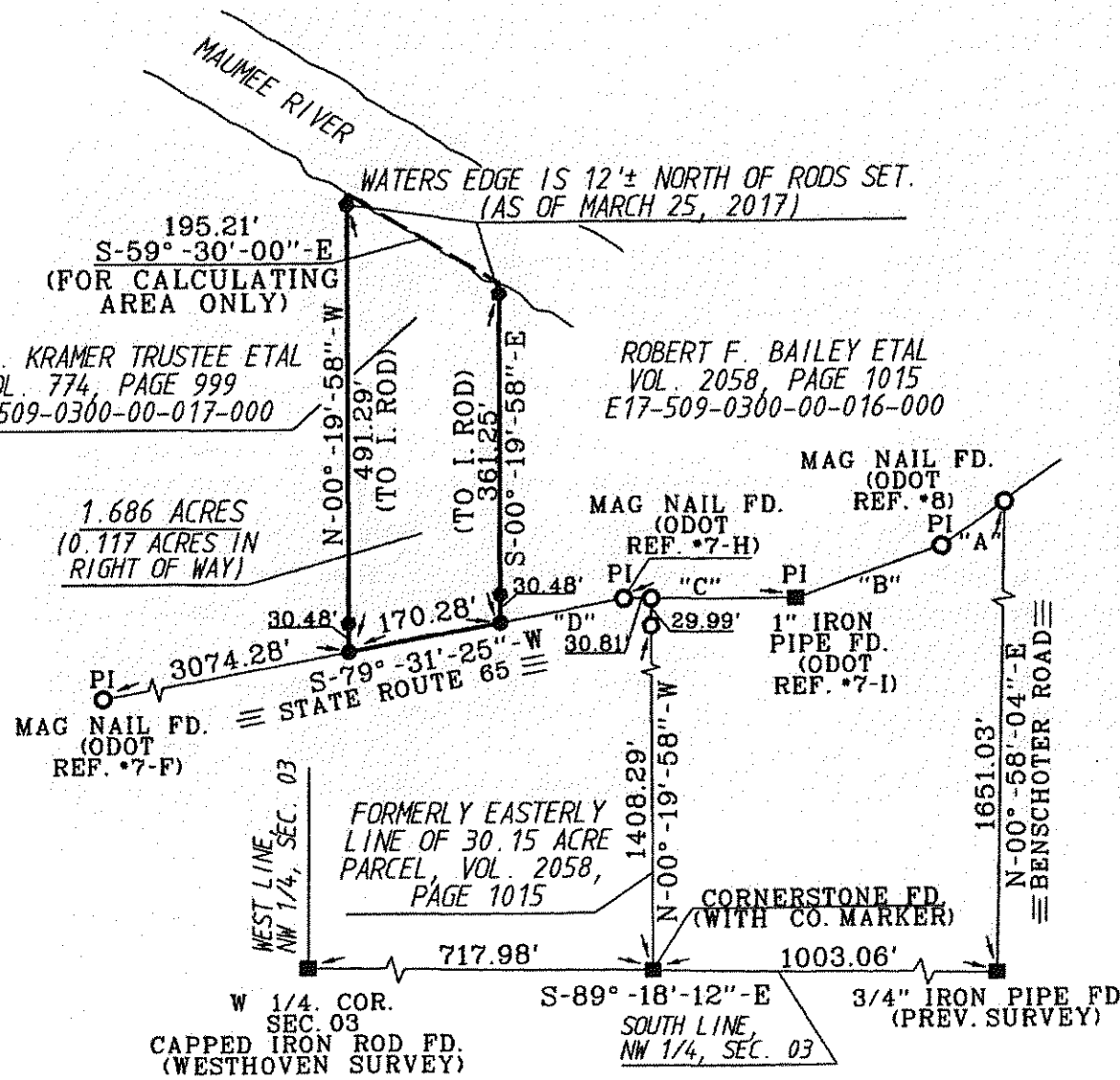
NW. FRACTIONAL 1/4 SECTION 03
 T-5-N, R-9-E
 GRAN RAPIDS TOWNSHIP, WOOD CO., OHIO

SURVEY REF.
 PAUL J. WESTHOVEN 06-10-1999.
 ARTHUR O. LYBARGER, AUG. 1972.
 ODOT PLAN I.C.H. NO. 53, SEC. A

ALAN L. KRAMER TRUSTEE ETAL
 VOL. 774, PAGE 999
 E17-509-0300-00-017-000

ROBERT F. BAILEY ETAL
 VOL. 2058, PAGE 1015
 E17-509-0300-00-016-000

STATE OF OHIO DEPT.
 OF NATURAL RESOURCES
 VOL. 619, PAGE 375
 E17-509-0300-00-018-000




- LEGEND
- 30" X 5/8" CAPPED IRON ROD SET STAMPED "BARNHISEL S-7678"
 - 3/4" IRON PIPE FOUND
 - MAG NAIL FOUND
 - MAG NAIL SET
 - POINT FOUND AS DESCRIBED

A	S-55°-31'-21"-W	85.31'
B	S-70°-59'-14"-W	468.63'
C	N-89°-55'-59"-W	556.65'
D	S-79°-31'-25"-W	138.98'

I HEREBY CERTIFY THIS SURVEY TO BE CORRECT AND TRUE TO THE BEST OF MY KNOWLEDGE.

Michael D. Barnhise
 MICHAEL D. BARNHISEL
 REG. SURVEYOR #S-7678
 DATE: 03-25-2017



THE BEARINGS REFERRED TO HEREIN ARE BASED UPON AN ASSUMED MERIDIAN AND ARE USED ONLY FOR THE PURPOSE OF ANGULAR MEASUREMENTS.

(60' RECORD RIGHT OF WAY AS PER ODOT'S R/W OFFICE.)

