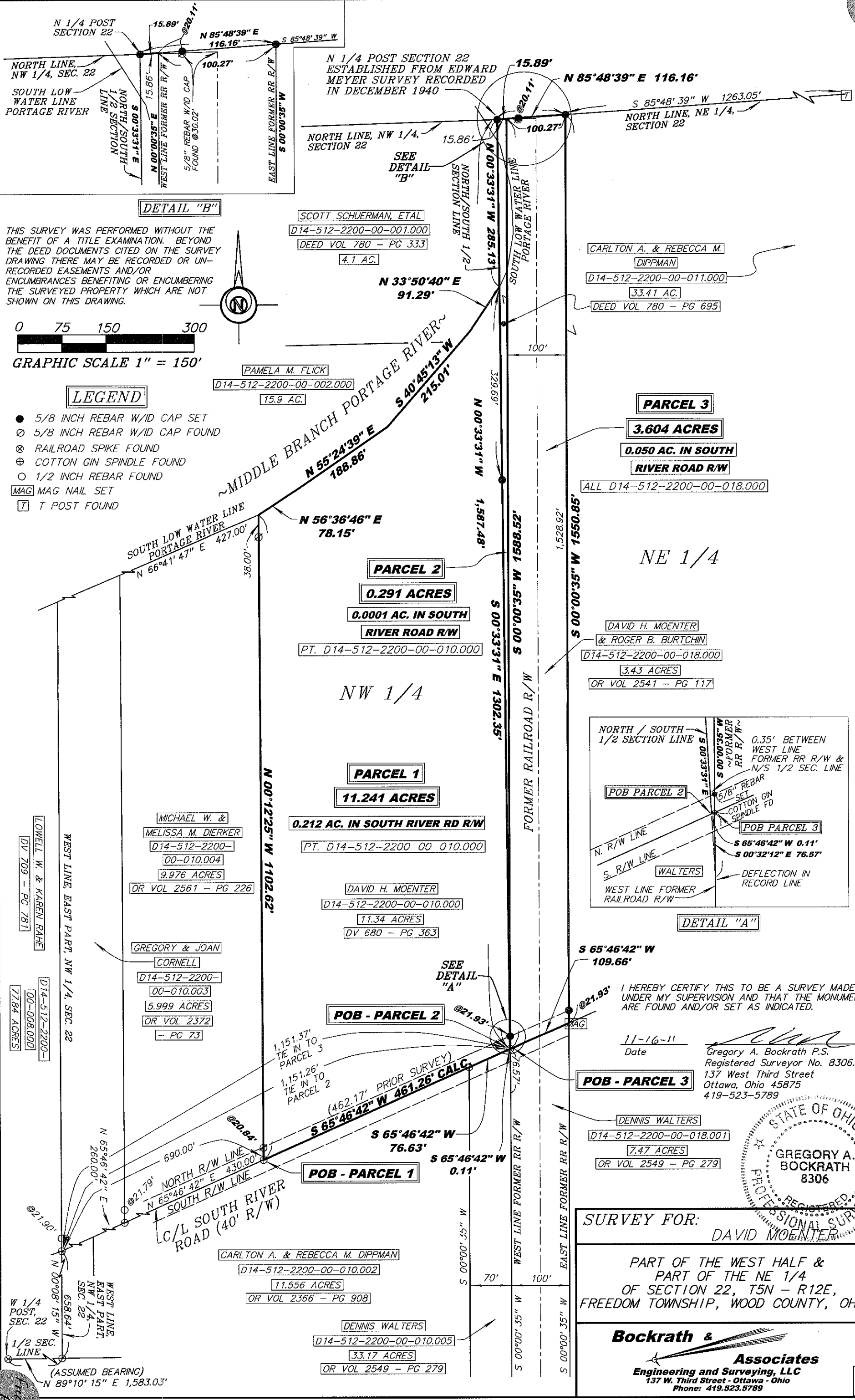
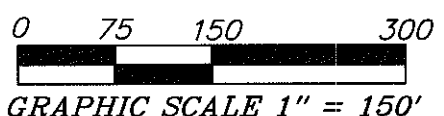


FILE # 474



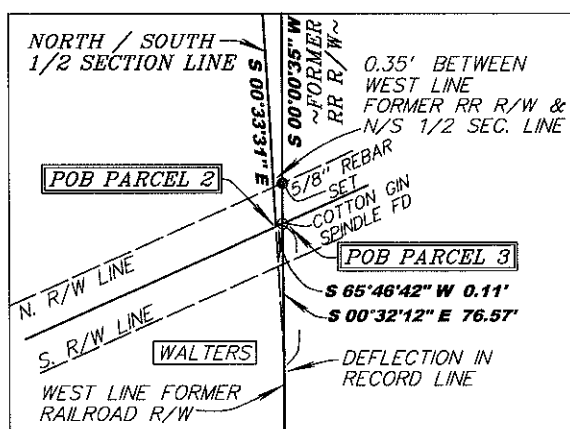
DETAIL "B"

THIS SURVEY WAS PERFORMED WITHOUT THE BENEFIT OF A TITLE EXAMINATION. BEYOND THE DEED DOCUMENTS CITED ON THE SURVEY DRAWING THERE MAY BE RECORDED OR UNRECORDED EASEMENTS AND/OR ENCUMBRANCES BENEFITING OR ENCUMBERING THE SURVEYED PROPERTY WHICH ARE NOT SHOWN ON THIS DRAWING.



LEGEND

- 5/8 INCH REBAR W/ID CAP SET
- ⊙ 5/8 INCH REBAR W/ID CAP FOUND
- ⊗ RAILROAD SPIKE FOUND
- ⊕ COTTON GIN SPINDLE FOUND
- 1/2 INCH REBAR FOUND
- MAG MAG NAIL SET
- T T POST FOUND



I HEREBY CERTIFY THIS TO BE A SURVEY MADE UNDER MY SUPERVISION AND THAT THE MONUMENTS ARE FOUND AND/OR SET AS INDICATED.

11-16-11
Date
Gregory A. Bockrath P.S.
Registered Surveyor No. 8306
137 West Third Street
Ottawa, Ohio 45875
419-523-5789



SURVEY FOR:
DAVID MOENTER

PART OF THE WEST HALF & PART OF THE NE 1/4 OF SECTION 22, T5N - R12E, FREEDOM TOWNSHIP, WOOD COUNTY, OHIO

Bockrath & Associates
Engineering and Surveying, LLC
137 W. Third Street - Ottawa - Ohio
Phone: 419.523.5789

FILE NAME: 11-228_MOENTER_up-11-11-11.scf
DATE: 11/11/11

FILE # 474