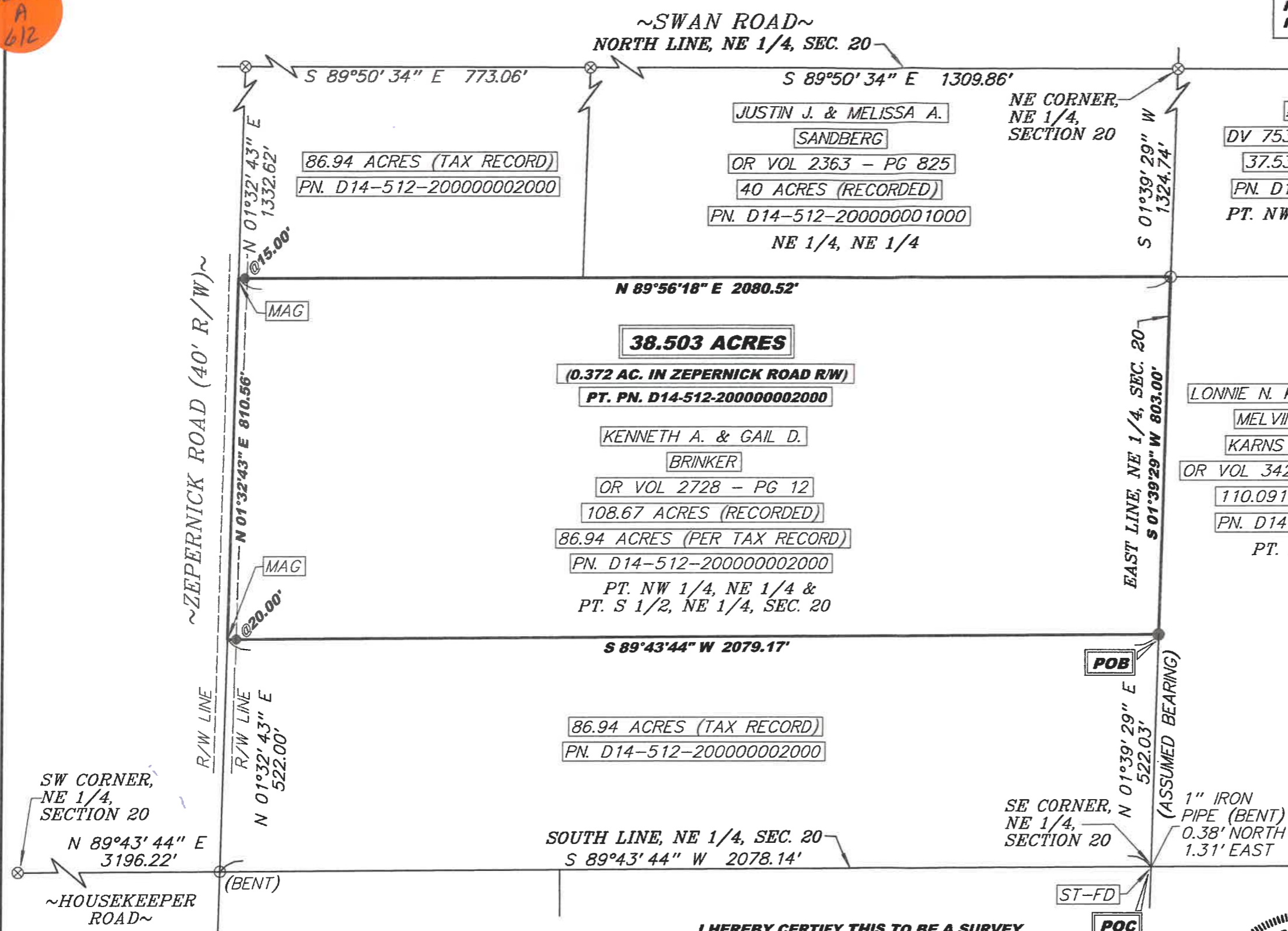

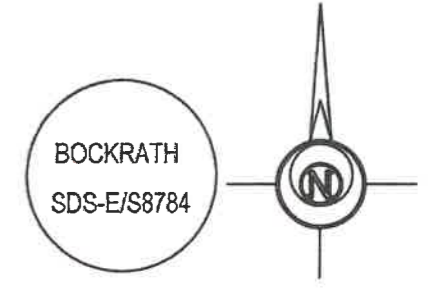


Freedom
A
612

NOTE: SURVEY BEARINGS BASED ON OHIO NORTH ZONE STATE PLANE COORDINATES OBTAINED FROM THE OHIO DOT VRS NETWORK



SURVEY REFERENCE:
FREEDOM 29
FREEDOM 270
FREEDOM A455



- LEGEND**
- 5/8" REBAR WITH ID CAP SET
 - 1/2" REBAR FOUND
 - ⊗ RAILROAD SPIKE FOUND
 - ST-FD STONE FOUND
 - MAG MAG NAIL SET
 - POB POINT OF BEGINNING
 - POC POINT OF COMMENCEMENT

NOTE: ID CAP SET = REBAR PLASTIC CAP STAMPED "BOCKRATH SDS-E/S8784"

THIS SURVEY WAS PERFORMED WITHOUT THE BENEFIT OF A TITLE EXAMINATION. BEYOND THE DEED DOCUMENTS CITED ON THE SURVEY DRAWING THERE MAY BE RECORDED OR UNRECORDED EASEMENTS AND/OR ENCUMBRANCES BENEFITING OR ENCUMBERING THE SURVEYED PROPERTY WHICH ARE NOT SHOWN ON THIS DRAWING.

I HEREBY CERTIFY THIS TO BE A SURVEY MADE UNDER MY SUPERVISION AND THAT THE MONUMENTS ARE FOUND AND/OR SET AS INDICATED.

9-7-21 *Hoko*

Date
Seth D. Schroeder P.S.
Registered Surveyor No. 8784
115 S. Fair Avenue, Suite A
Ottawa, Ohio 45875



FILENAME: 21-271_BRINKER_tlp-8-12-21.scj DATE: 8/17/21

SURVEY PLAT FOR:
KENNY AND GAIL BRINKER
PART OF THE NW 1/4 OF THE NE 1/4
PART OF THE S 1/2 OF THE NE 1/4
OF SECTION 20, T5N - R12E,
FREEDOM TOWNSHIP,
WOOD COUNTY, OHIO

Bockrath & Associates
Engineering and Surveying, LLC
115 S. Fair Avenue, Suite A - Ottawa - Ohio
Phone: 419.523.5789