



CONTRACT: I-175761
NAD-83, GEOID 12A
PROJECT COORDS
ARC GIS: 10.3

CERTIFICATE OF SURVEY: PT. OUTLOT 257 & HOLIDAY PARK CONDO'S CITY OF PERRYSBURG, WOOD COUNTY, OHIO

REFERENCE DOCS

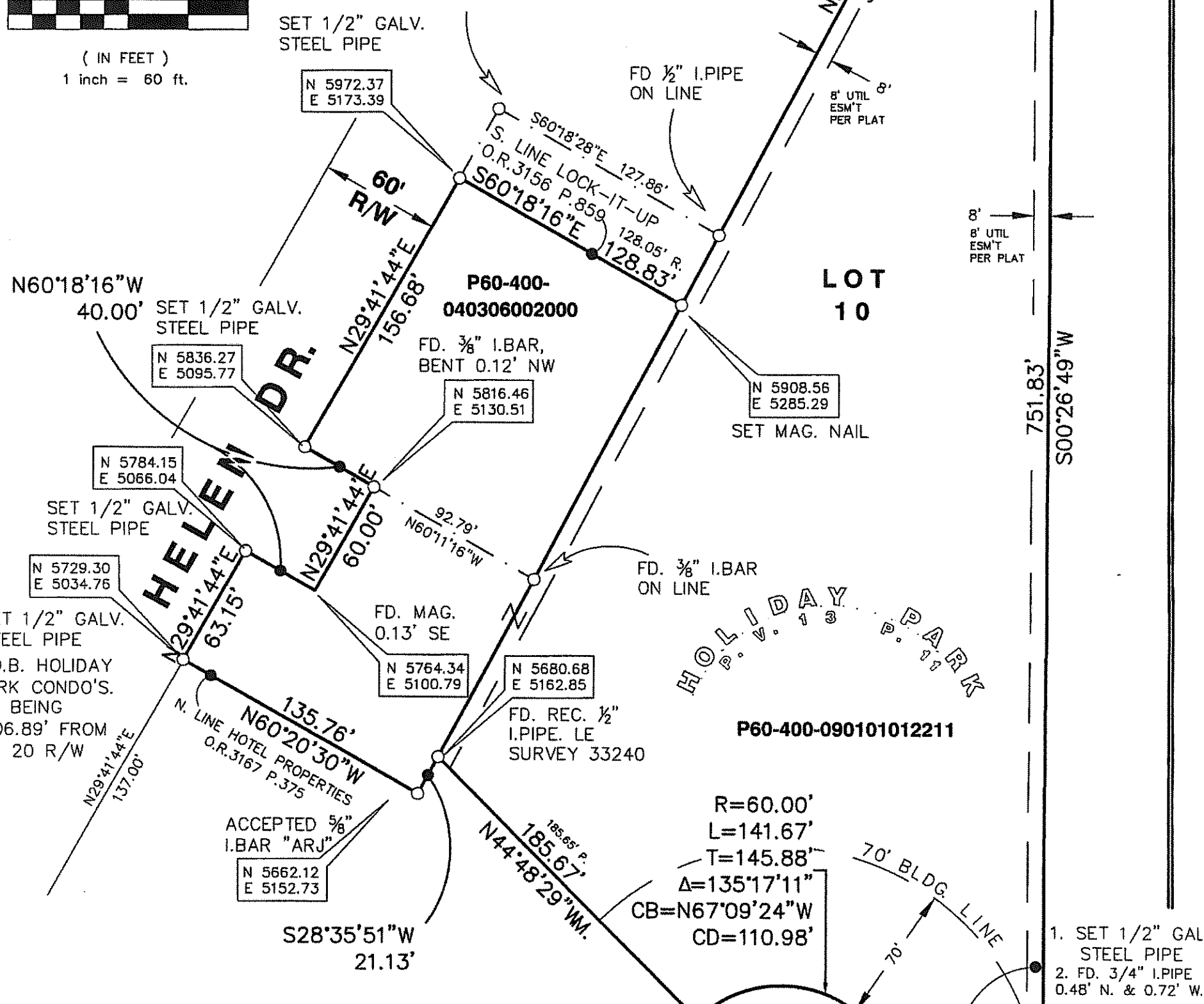
1. HOLIDAY PARK CONDOMINIUM PLANS, 2005
2. HOLIDAY PARK RECORD PLAT, 1966
3. HOLIDAY PARK LOT 1, LEWANDOWSKI ENGINEERS, 2006
4. HOLIDAY PARK LOT 10, LEWANDOWSKI ENGINEERS 1997
5. HOLIDAY PARK LOT 6, FREELS, 1977
6. HOLIDAY PARK LOT 7, FREELS, 1977
7. HOLIDAY PARK LOT 8, FREELS, 1977



1. FD 1/2" I.P.I.PE ON LINE
2. FD. 1/2" I.P.I.PE 0.96' NW.

N 6256.63
E 5472.25


FD. REC. 1/2" I.P.I.PE



CERTIFICATION

WE HEREBY CERTIFY THAT WE HAVE MADE A SURVEY OF THE PREMISES SHOWN HEREON AS RECORDED IN WOOD COUNTY DEED VOLUME 2999, PAGE 528 AND THAT THIS DRAWING IS A CORRECT PLOT THEREOF. ALL 1/2" GALVANIZED STEEL PIPE SET BY LEWANDOWSKI ENGINEERS ARE CAPPED WITH THE COMPANY NAME AND P.L.S. No. 7476.

[Signature]
REGISTERED SURVEYOR, STATE OF OHIO #7476



LEWANDOWSKI ENGINEERS

CIVIL ENGINEERS & SURVEYORS
THE CHIEF BLDG 234 N. ERIE ST.
TOLEDO, OHIO, 43604
LEWANDOWSKIENG.COM
OFFICE: 419.255.4111