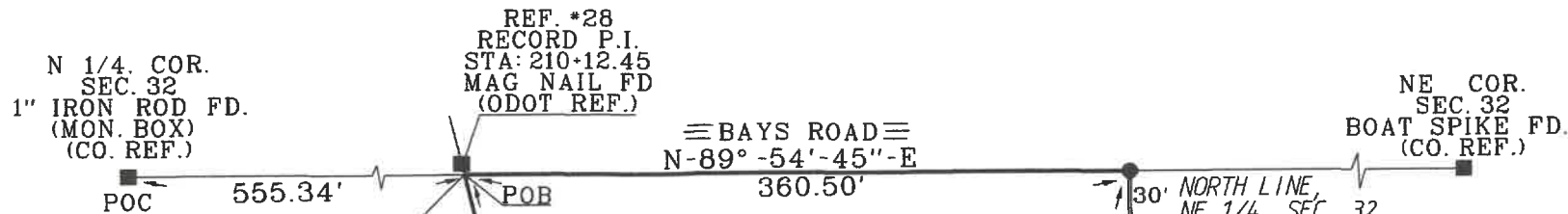
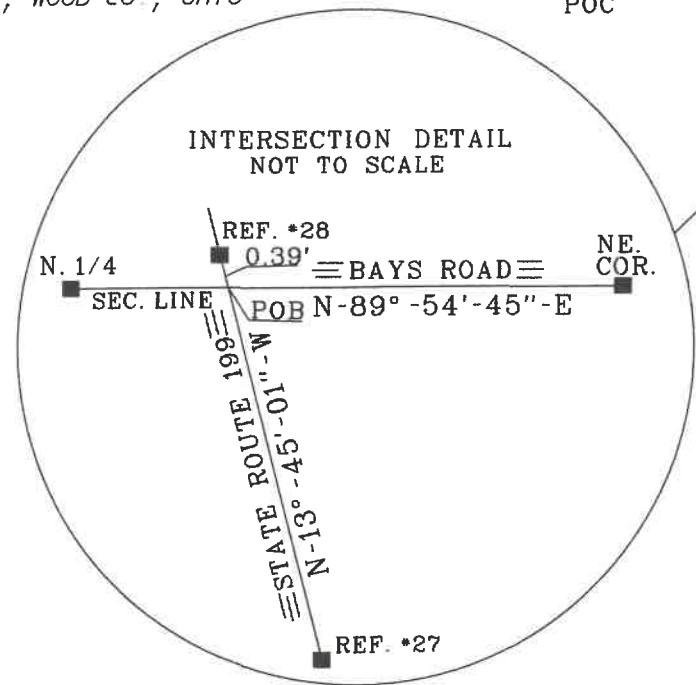


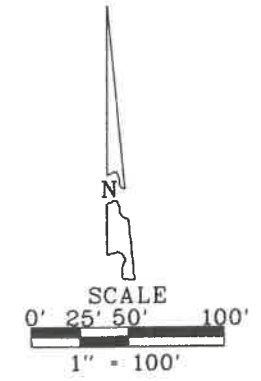
Montgomery
A
652

SURVEY FOR: RAYMOND E. GONYER

NE. 1/4 SECTION 32
T-4-N, R-12-E
MONTGOMERY TOWNSHIP, WOOD CO., OHIO



2.470 ACRES
(0.469 ACRES IN
RIGHT OF WAY)



- LEGEND**
- 30" X 5/8" CAPPED IRON ROD SET STAMPED "BARNHISEL S-7678"
 - MAG NAIL SET
 - POINT FOUND AS DESCRIBED

I HEREBY CERTIFY THIS SURVEY TO BE CORRECT AND TRUE TO THE BEST OF MY KNOWLEDGE.


Michael D. Barnhisel
MICHAEL D. BARNHISEL
REG. SURVEYOR #S-7678
DATE: 02-21-2023

RAYMOND E. AND CAROL R. GONYER
VOL. 3663, PAGE 116
L45-412-3200-00-001-000

THE BEARINGS REFERRED TO HEREIN ARE BASED UPON AN ASSUMED MERIDIAN AND ARE USED ONLY FOR THE PURPOSE OF ANGULAR MEASUREMENTS.

160' RECORD RIGHT OF WAY FOR BAYS ROAD AS PER WOOD COUNTY ENGINEERS OFFICE AND 60' R/W FOR S.R. 199 AS PER ODOT PLANS W00-TR55-0.03 AND S.H.273 SEC. "G")

REF. *27
RECORD P.I.
STA: 200+40.5
MAG NAIL FD
(ODOT REF.)



Montgomery
A
652