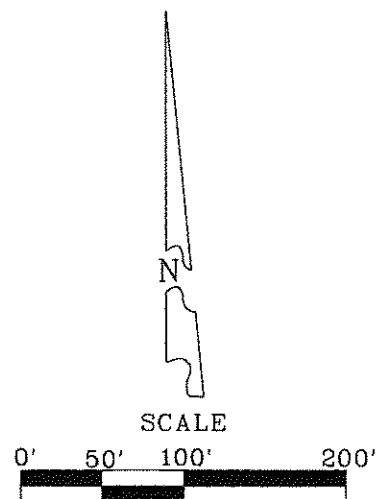
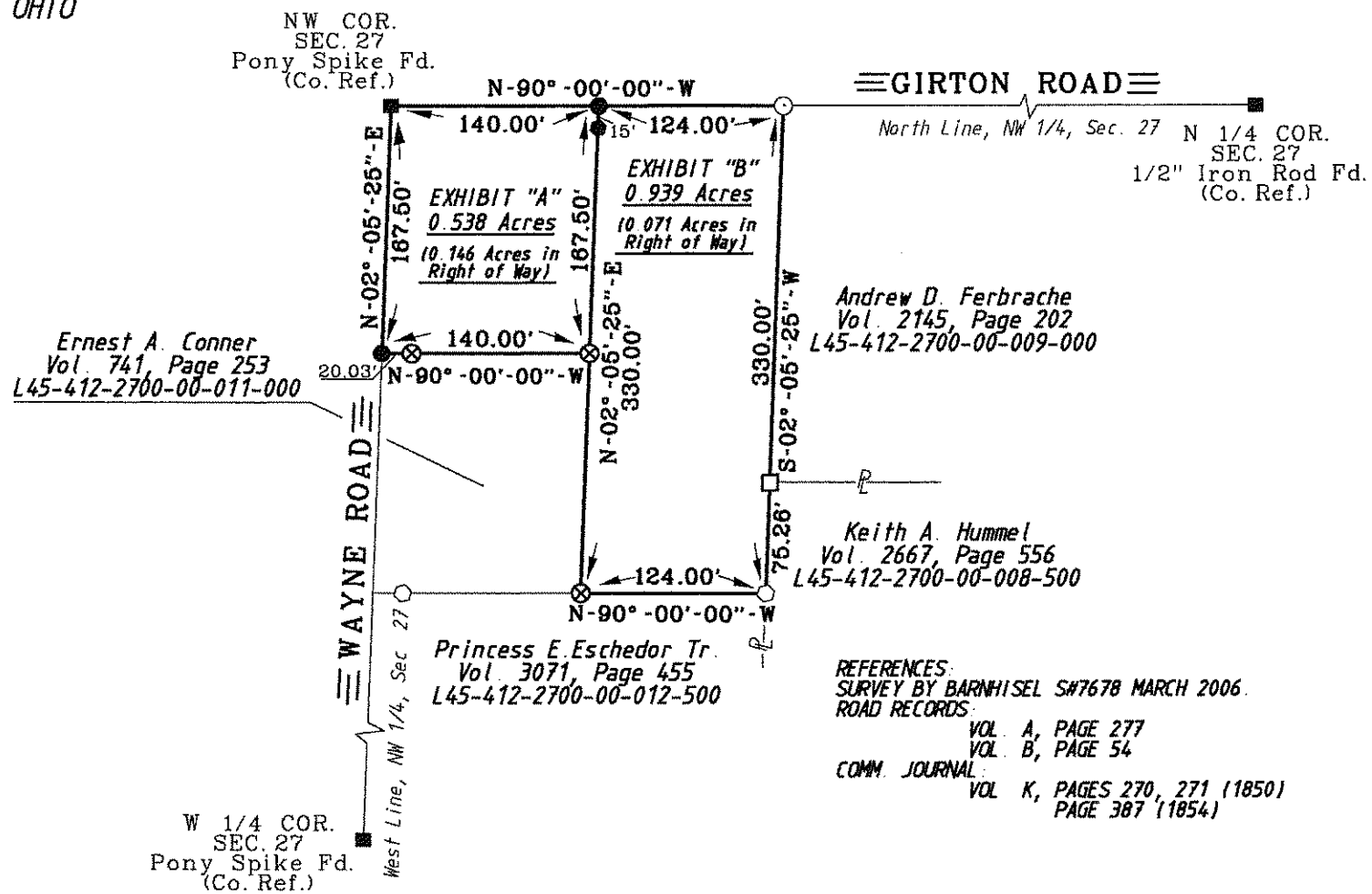


Montgomery
B
491

SURVEY FOR: WALTER C. BOROWICZ

NW 1/4 SECTION 27
T-4-N, R-12-E
MONTGOMERY TOWNSHIP, WOOD CO., OHIO



- LEGEND
- = 5/8 Inch Capped Iron Rod Set
 - = 7/8 Inch ID Iron Pipe Found
 - = P.K. Nail Set
 - = P.K. Nail Found
 - ⊗ = 1/2 Inch Iron Pin Found
 - = Capped Iron Rod Found
- "BARNHISEL *S-7678"


I HEREBY CERTIFY THIS SURVEY TO BE CORRECT AND TRUE TO THE BEST OF MY KNOWLEDGE.

Michael D. Barnhise
MICHAEL D. BARNHISEL
REG. SURVEYOR #S-7678
DATE: 2/18/13

- REFERENCES:
SURVEY BY BARNHISEL S#7678 MARCH 2006.
ROAD RECORDS:
VOL. A, PAGE 277
VOL. B, PAGE 54
COMM. JOURNAL:
VOL. K, PAGES 270, 271 (1850)
PAGE 387 (1854)

The bearings referred to herein are based upon an assumed meridian and are used only for the purpose of angular measurement.

(50' Record Right of Way Girton Road and 40' Right of Way for Wayne Road, as per Wood Co., Engineer's Office)



Montgomery
B
491