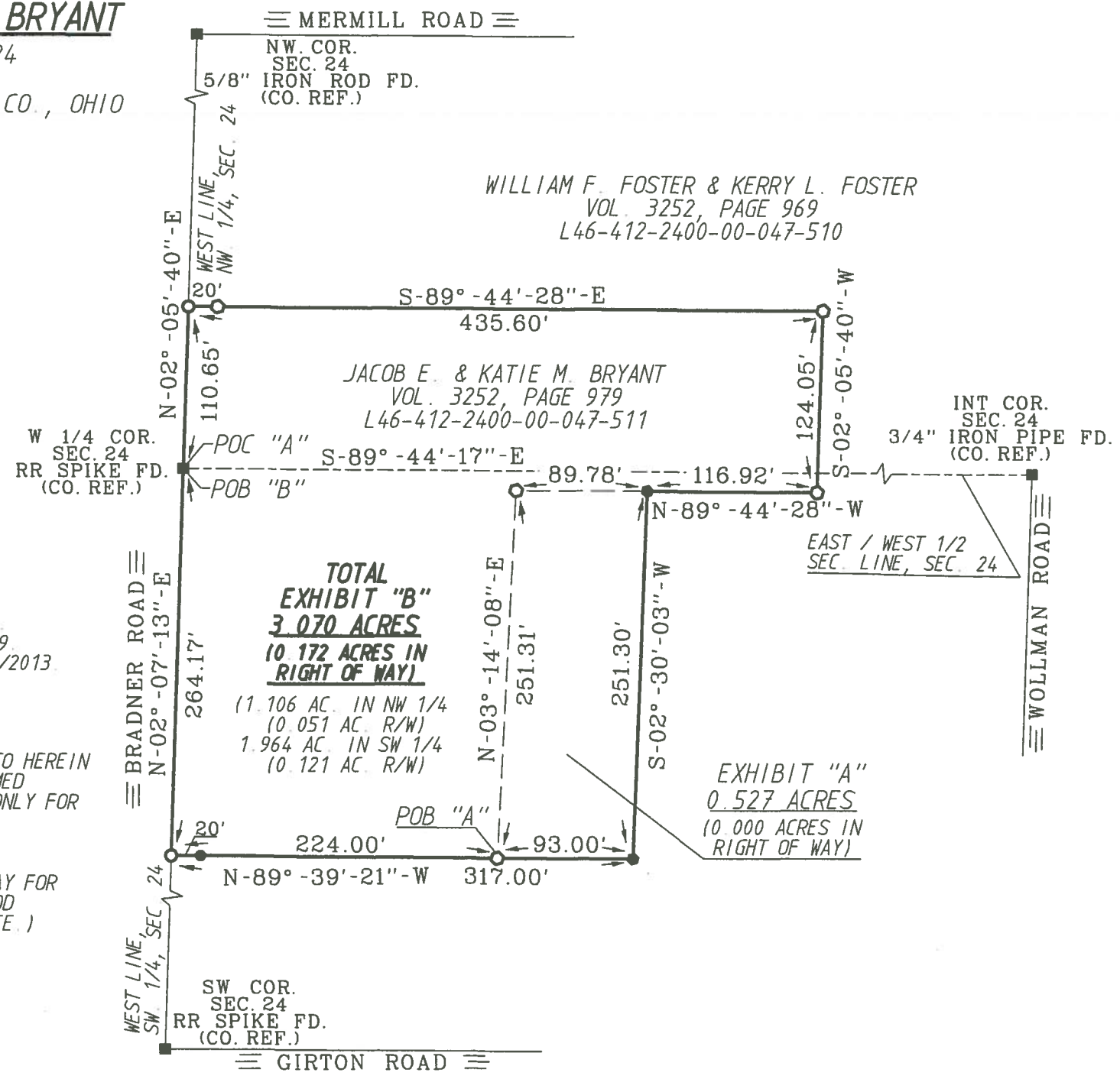


Mont  
B  
627

# SURVEY FOR: JACOB BRYANT

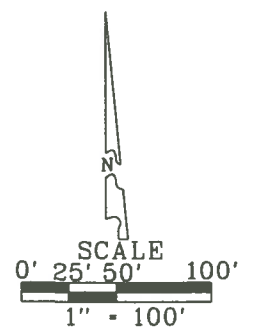
NW 1/4 & SW 1/4, SECTION 24  
T-4-N, R-12-E  
MONTGOMERY TOWNSHIP, WOOD CO., OHIO



SURVEY REF:  
VAN HORN HOOVER & ASSOC.  
6/30/2008 & 8/24/2009  
BARNHISEL SURVEYING 9/4/2013

THE BEARINGS REFERRED TO HEREIN  
ARE BASED UPON AN ASSUMED  
MERIDIAN AND ARE USED ONLY FOR  
THE PURPOSE OF ANGULAR  
MEASUREMENT.


(40' RECORD RIGHT OF WAY FOR  
BRADNER ROAD AS PER WOOD  
COUNTY ENGINEER'S OFFICE.)



- LEGEND
- 30" X 5/8" CAPPED IRON ROD SET  
SPAMPED "BARNHISEL S-7678"
  - CAPPED IRON ROD FD.  
SPAMPED "BARNHISEL S-7678"
  - CAPPED IRON ROD FD.  
SPAMPED "VHHA 6563"
  - MAG NAIL FD.

I HEREBY CERTIFY THIS  
SURVEY TO BE CORRECT  
AND TRUE TO THE BEST  
OF MY KNOWLEDGE.

*Michael D. Barnhisel*  
MICHAEL D. BARNHISEL  
REG. SURVEYOR #S-7678  
DATE: 11-08-2019



Mont  
B