

S 89°32'58" E 2643.98'

Plat of Survey

Being a part of the Northwest quarter (1/4) of the Southwest quarter (1/4) and a part of the Southwest quarter (1/4) of the Northwest quarter (1/4) of Section 1, Town 4 North, Range 12 East, Montgomery Township, Wood County, Ohio.

St. Rt. 281/Bradner Rd.

Donald Goduto
713/531
1.36 Ac.
#-015.001

Donald Goduto
542/660
7 Ac.
#-016.000

David Magrum
486/448
33.55 Ac.
#-015.000

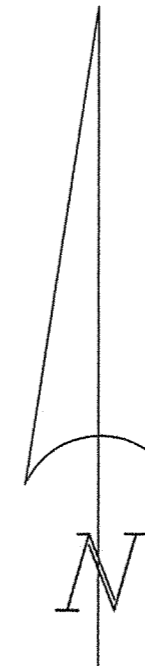
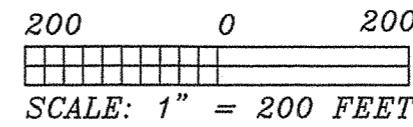
For: Eugene Dean Trustees
Deed Ref: Vol. 654, Pg. 624
Parcel No: L46-412-0100.00017.000

56.417 Ac.
- 3.280 Ac.R/W
53.137 Ac.Net

Lawrence Stein
557/253
40.95 Ac.
#-014.000


Raydene Dean
663/203
30 Ac.
#-018.000

Raydene Dean
663/205
6 Ac.
#-014.000



Legend

- A = Monument Box found
- B = Mag nail found
- C = Iron pin found
- D = P.K. nail found
- E = Iron pipe found
- F = Cornerstone found
- G = Mag nail set
- H = 5/8" x 30" Iron pin w/ref. cap set



I hereby certify this survey and notes to be correct to the best of my knowledge.

Douglas W. Eis

Douglas W. Eis
Registered Surveyor No. 7758
D.W. Eis Surveying
16-883 St. Rt. 281
Holgate, Ohio 43527
(419) 762-5468
August 27, 2010
Survey No. B1951-Wo-Mo-9-7-10

Caldwell Rd.

U. S. Rt. 23

459

459