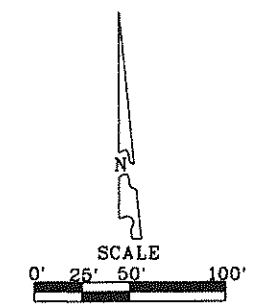
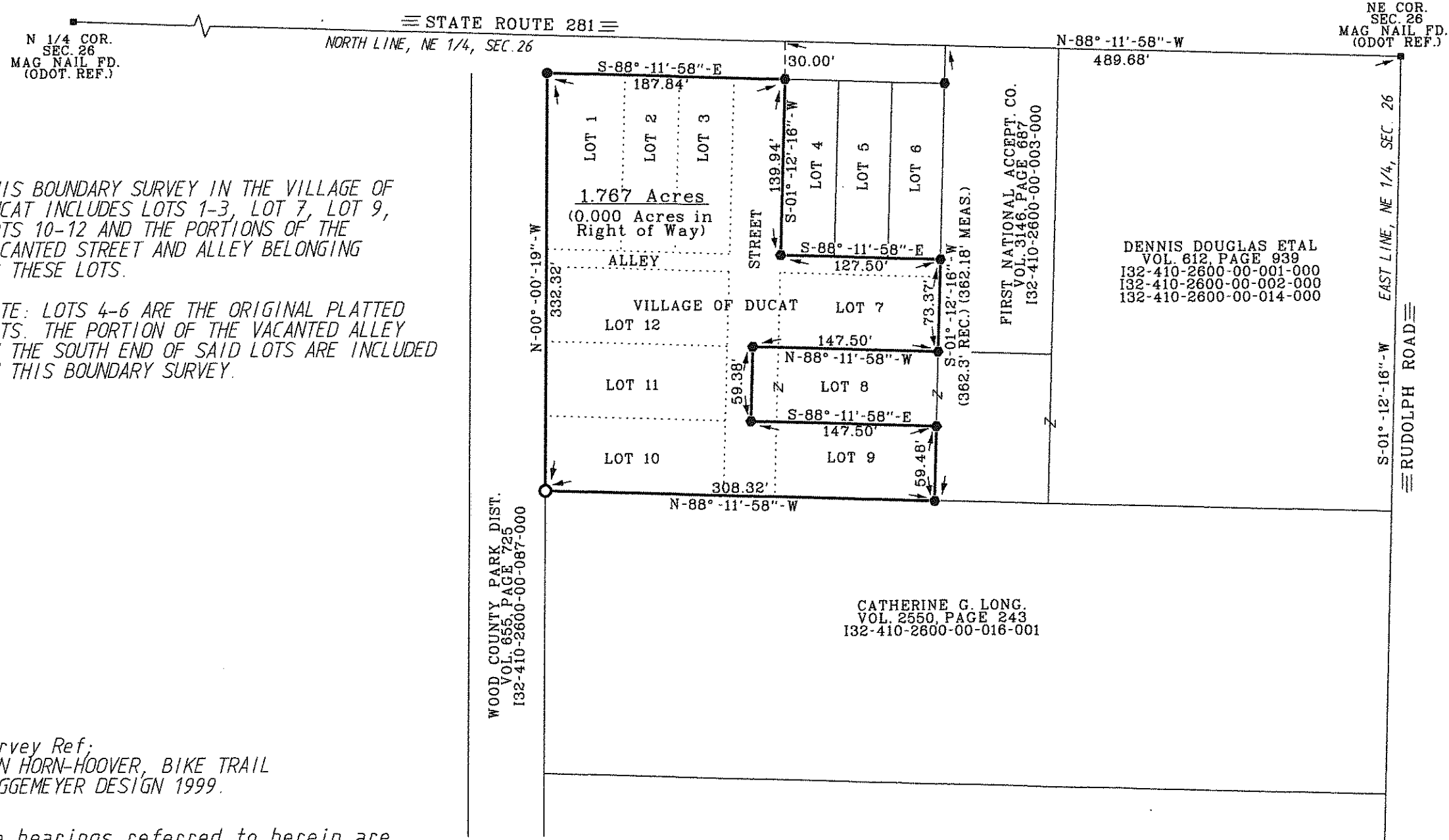


SURVEY FOR: DAVID E. KNISELY

NE 1/4 SECTION 26
T-4-N, R-10-E
LIBERTY TOWNSHIP, WOOD CO., OHIO



- LEGEND**
- - 5/8 INCH X 30 INCH CAPPED IRON ROD SET "BARNHISEL S-7678"
 - - CAPPED IRON ROD FOUND "POGGEMEYER DESIGN GROUP"
 - - CAPPED IRON ROD FOUND "WOOD COUNTY PARK DIST."




THIS BOUNDARY SURVEY IN THE VILLAGE OF DUCAT INCLUDES LOTS 1-3, LOT 7, LOT 9, LOTS 10-12 AND THE PORTIONS OF THE VACATED STREET AND ALLEY BELONGING TO THESE LOTS.

NOTE: LOTS 4-6 ARE THE ORIGINAL PLATTED LOTS. THE PORTION OF THE VACATED ALLEY ON THE SOUTH END OF SAID LOTS ARE INCLUDED IN THIS BOUNDARY SURVEY.

I HEREBY CERTIFY THIS SURVEY TO BE CORRECT AND TRUE TO THE BEST OF MY KNOWLEDGE.

Michael D. BarnhiseL
MICHAEL D. BARNHISEL
REG. SURVEYOR #S-7678
DATE: 7-21-15



Survey Ref:
VAN HORN-HOOVER, BIKE TRAIL
POGGEMEYER DESIGN 1999.

The bearings referred to herein are based upon an assumed meridian and are used only for the purpose of angular measurement.

(60' Record Right of Way as per ODOT R/W Office)

Liberty
A
328