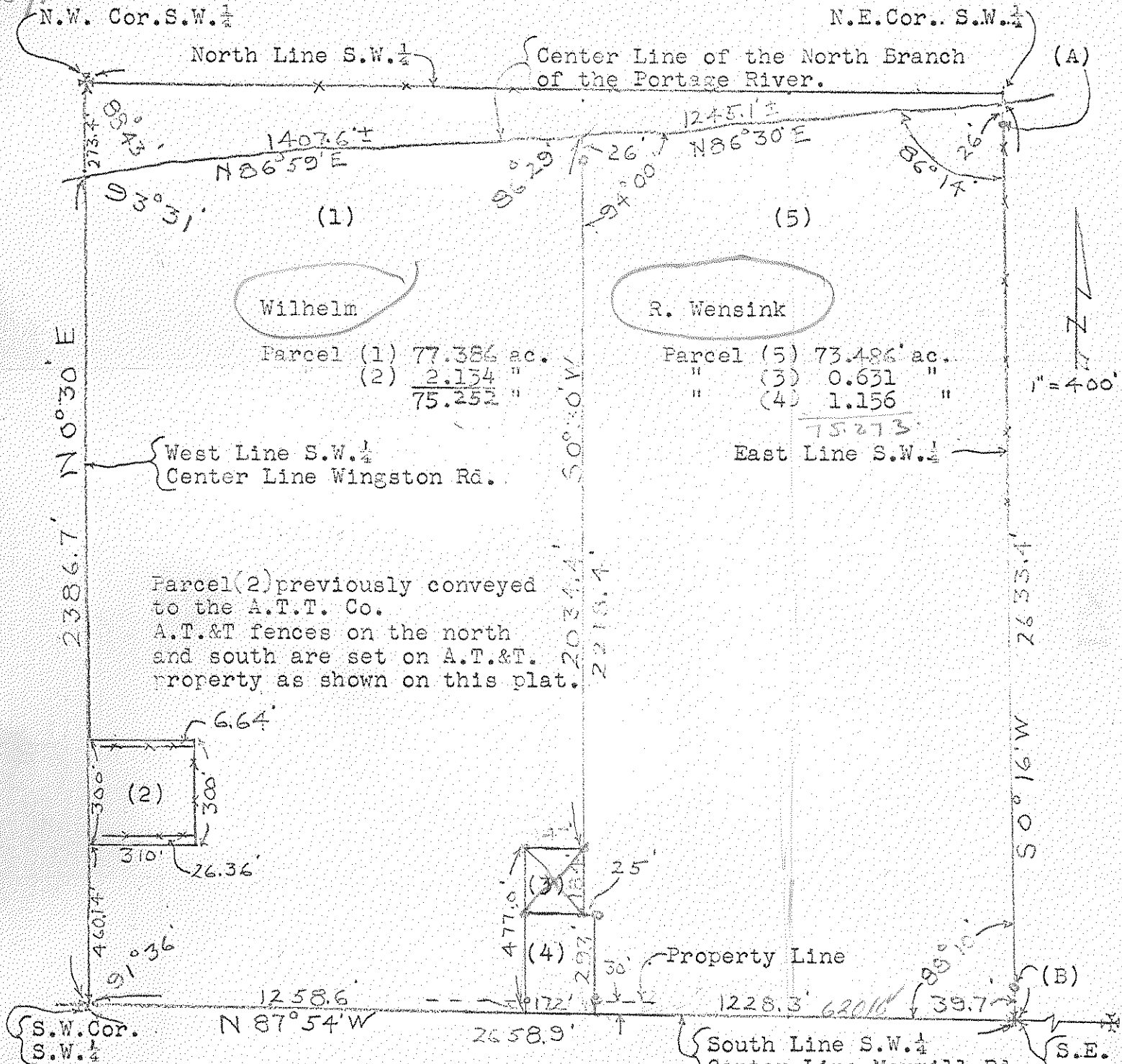


336
LIBERTY

SURVEY

(2 Deeds)

The S.W. 1/4 of Sec. 16, Liberty Township
Wood County, O.



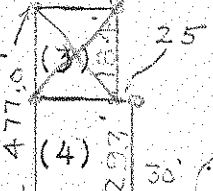
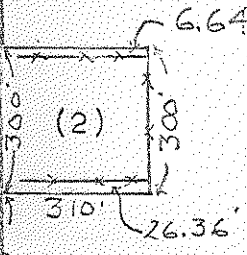
Wilhelm

R. Wensink

Parcel (1) 77.386 ac.
 (2) 2.134 "
 75.252 "

Parcel (5) 73.486 ac.
 (3) 0.631 "
 (4) 1.156 "
 75.273 "

Parcel (2) previously conveyed
 to the A.T.T. Co.
 A.T.&T fences on the north
 and south are set on A.T.&T.
 property as shown on this plat.



Iron markers found at points shown thus *
 Iron pipe set at points shown thus o
 Existing fences shown thus x-x-x-x
 (A) Accepted Steel Corner Post.
 (B) " 6inch steel casing.

Surveyed by H. Magan
 Feb. 1964 Reg.. Sur. 890

Pick up
 Deeds from
 Recorder
 Not Transferred

EMMETT V. SPITLER
 ATTORNEY AT LAW
 BOWLING GREEN, OHIO

336
LIBERTY