
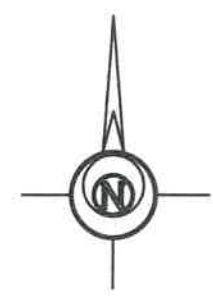


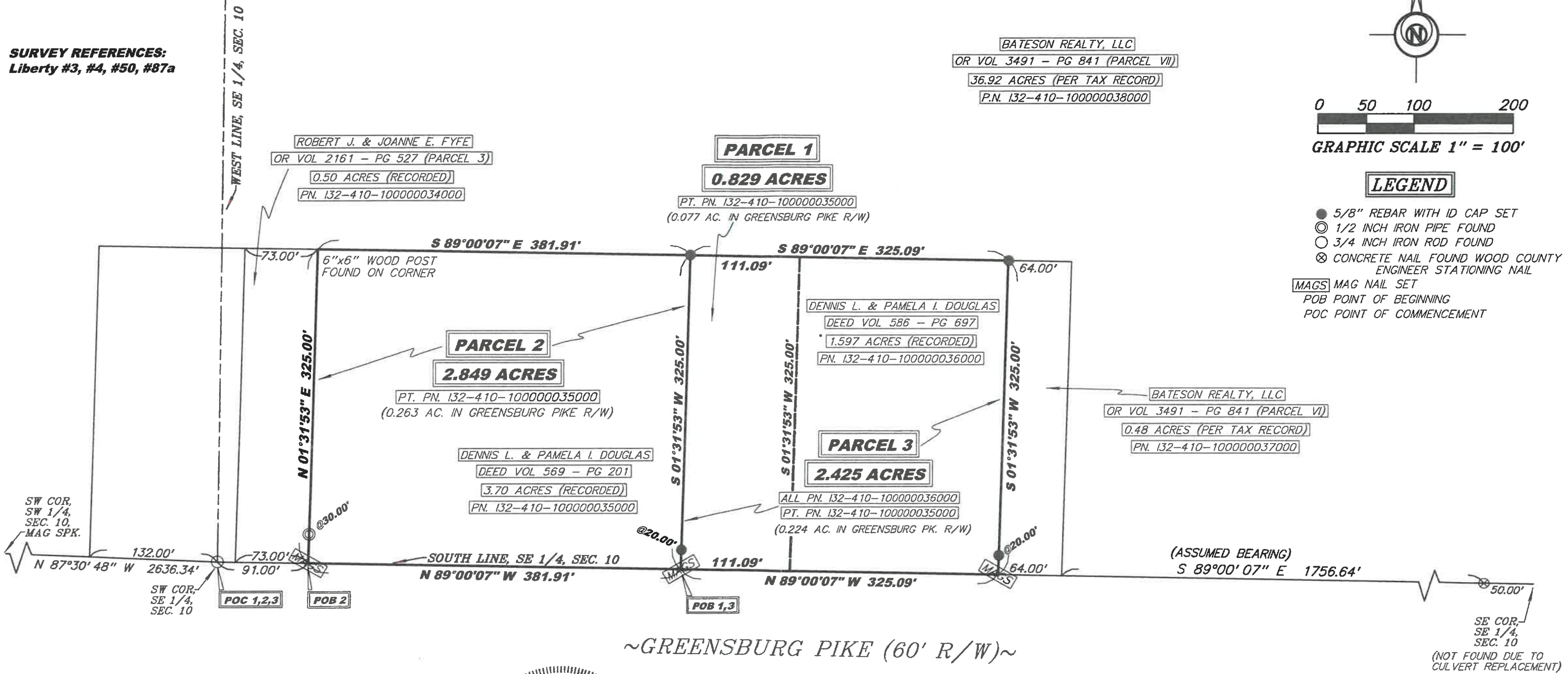
Liberty  
A  
399

**SURVEY REFERENCES:**  
Liberty #3, #4, #50, #87a



**LEGEND**

- 5/8" REBAR WITH ID CAP SET
- 1/2 INCH IRON PIPE FOUND
- 3/4 INCH IRON ROD FOUND
- ⊗ CONCRETE NAIL FOUND WOOD COUNTY ENGINEER STATIONING NAIL
- MAGS MAG NAIL SET
- POB POINT OF BEGINNING
- POC POINT OF COMMENCEMENT



SW COR.  
SW 1/4,  
SEC. 10,  
MAG SPK.

SW COR.  
SE 1/4,  
SEC. 10

SE COR.  
SE 1/4,  
SEC. 10  
(NOT FOUND DUE TO  
CULVERT REPLACEMENT)

~GREENSBURG PIKE (60' R/W)~

**NOTE: SURVEY BEARINGS BASED ON OHIO NORTH ZONE STATE PLANE COORDINATES OBTAINED FROM THE OHIO DOT VRS NETWORK**



I HEREBY CERTIFY THIS TO BE A SURVEY MADE UNDER MY SUPERVISION AND THAT THE MONUMENTS ARE FOUND AND/OR SET AS INDICATED.

1-20-23  
Date

*Seth D. Schroeder*  
Seth D. Schroeder, P.S.  
Registered Surveyor No. 8784  
115 S. Fair Avenue, Suite A  
Ottawa, Ohio 45875  
419-523-5789

**SURVEY PLAT FOR:**  
DENNIS DOUGLAS  
PART OF THE SOUTHWEST 1/4  
OF THE SOUTHEAST 1/4  
OF SECTION 10, T4N - R10E,  
LIBERTY TOWNSHIP,  
WOOD COUNTY, OHIO

**Bockrath & Associates**  
Engineering and Surveying, LLC  
115 S. Fair Avenue, Suite A - Ottawa - Ohio  
Phone: 419.523.5789

THIS SURVEY WAS PERFORMED WITHOUT THE BENEFIT OF A TITLE EXAMINATION. BEYOND THE DEED DOCUMENTS CITED ON THE SURVEY DRAWING THERE MAY BE RECORDED OR UNRECORDED EASEMENTS AND/OR ENCUMBRANCES BENEFITING OR ENCUMBERING THE SURVEYED PROPERTY WHICH ARE NOT SHOWN ON THIS DRAWING.

Liberty  
A  
399  
1  
1