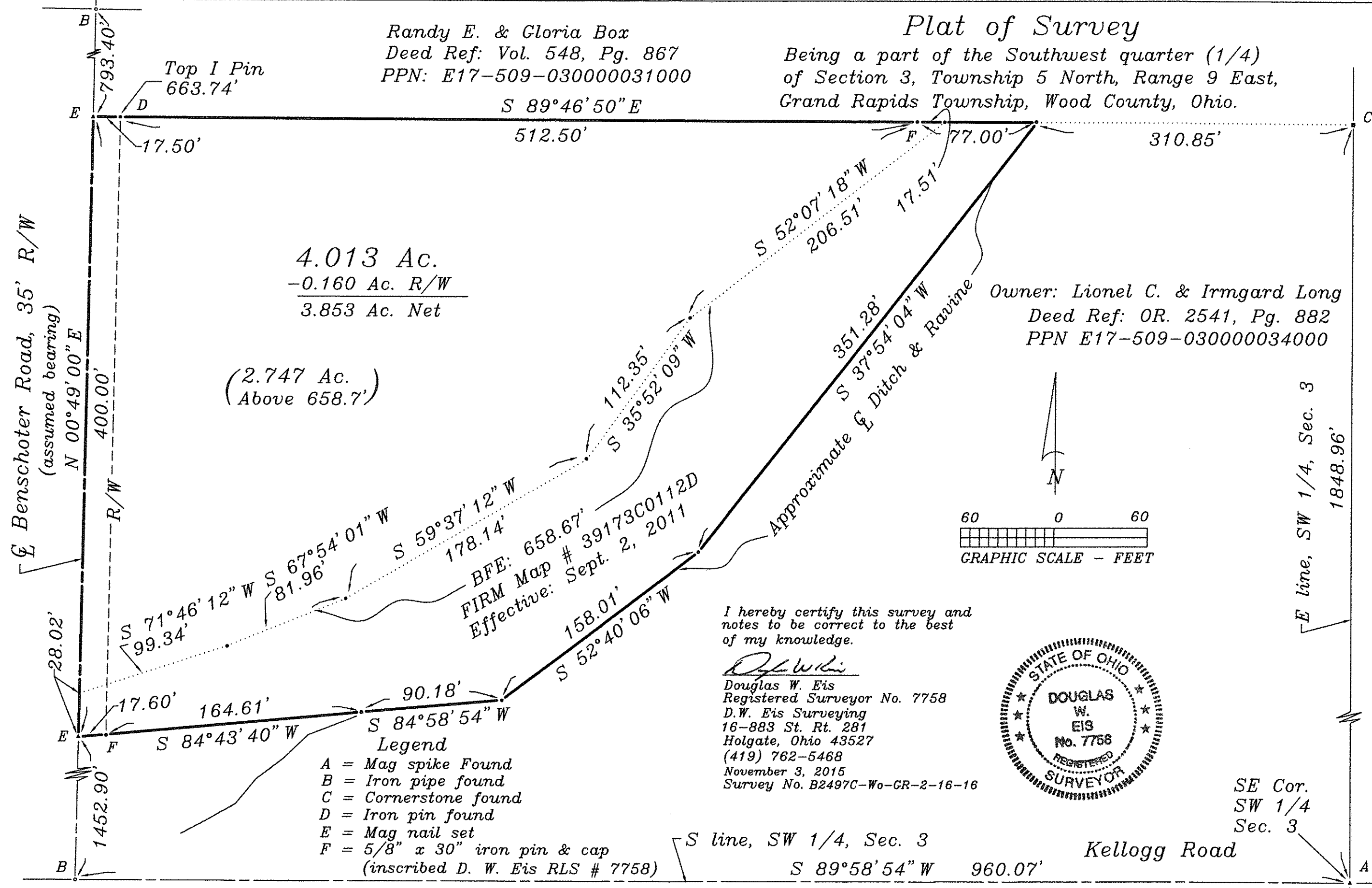


322

# Plat of Survey

Randy E. & Gloria Box  
Deed Ref: Vol. 548, Pg. 867  
PPN: E17-509-030000031000

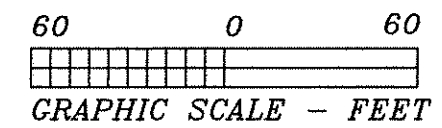
Being a part of the Southwest quarter (1/4)  
of Section 3, Township 5 North, Range 9 East,  
Grand Rapids Township, Wood County, Ohio.



4.013 Ac.  
-0.160 Ac. R/W  
3.853 Ac. Net


(2.747 Ac.  
Above 658.7')

Owner: Lionel C. & Irmgard Long  
Deed Ref: OR. 2541, Pg. 882  
PPN E17-509-030000034000



I hereby certify this survey and notes to be correct to the best of my knowledge.

*Douglas W. Eis*  
Douglas W. Eis  
Registered Surveyor No. 7758  
D.W. Eis Surveying  
16-883 St. Rt. 281  
Holgate, Ohio 43527  
(419) 762-5468  
November 3, 2015  
Survey No. B2497C-Wo-GR-2-16-16



- Legend
- A = Mag spike Found
  - B = Iron pipe found
  - C = Cornerstone found
  - D = Iron pin found
  - E = Mag nail set
  - F = 5/8" x 30" iron pin & cap  
(inscribed D. W. Eis RLS # 7758)

S line, SW 1/4, Sec. 3  
S 89°58'54" W 960.07'

Kellogg Road

SE Cor.  
SW 1/4  
Sec. 3

322