

Freedom
A
613

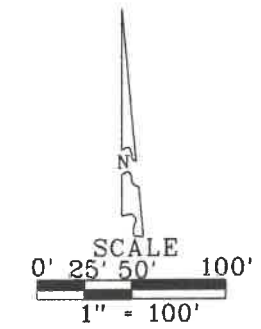
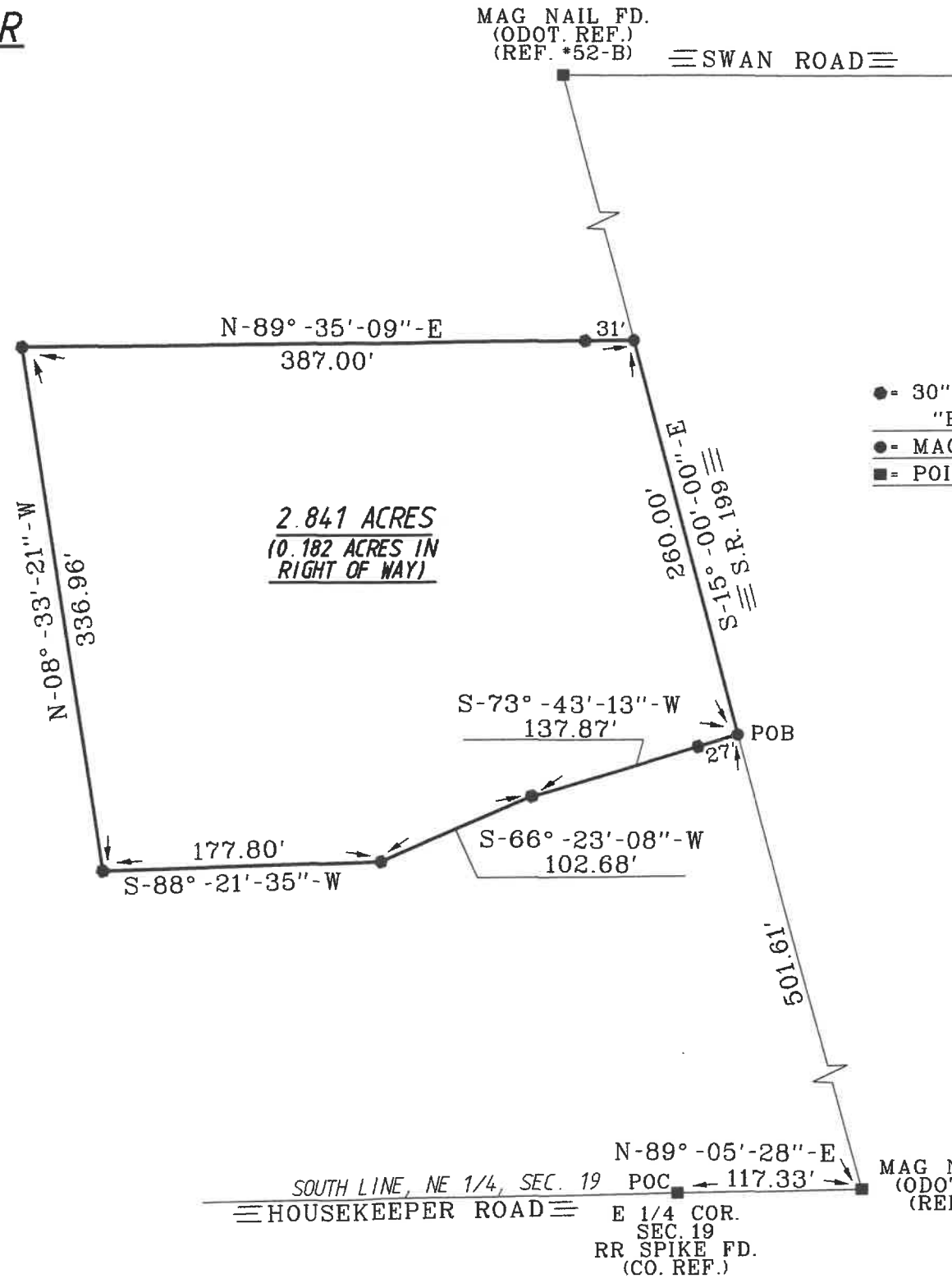
SURVEY FOR: RONALD D. SNYDER

NE. 1/4 SECTION 19
T-5-N, R-12-E
FREEDOM TOWNSHIP, WOOD CO., OHIO

RONALD D. AND BARBARA K. SNYDER
VOL. 2853, PAGE 590
D14-512-1900-00-003-000

THE BEARINGS REFERRED TO HEREIN
ARE BASED UPON AN ASSUMED
MERIDIAN AND ARE USED ONLY FOR
THE PURPOSE OF ANGULAR
MEASUREMENT.


(60' RECORD RIGHT OF WAY FOR
SR 199 AS PER ODOT R/W DEPT.)
PLAN: (S.H. (I.C.H.) 273 SEC. E)



- LEGEND
- - 30" X 5/8" CAPPED IRON ROD SET "BARNHISEL S-7678"
 - - MAG NAIL SET
 - - POINT FOUND AS DESCRIBED

I HEREBY CERTIFY THIS SURVEY TO BE CORRECT AND TRUE TO THE BEST OF MY KNOWLEDGE.

Michael D. Barnhisel
MICHAEL D. BARNHISEL
REG. SURVEYOR #S-7678
DATE: 08-17-2020



Freedom
A
613