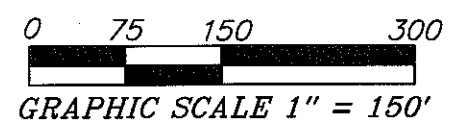
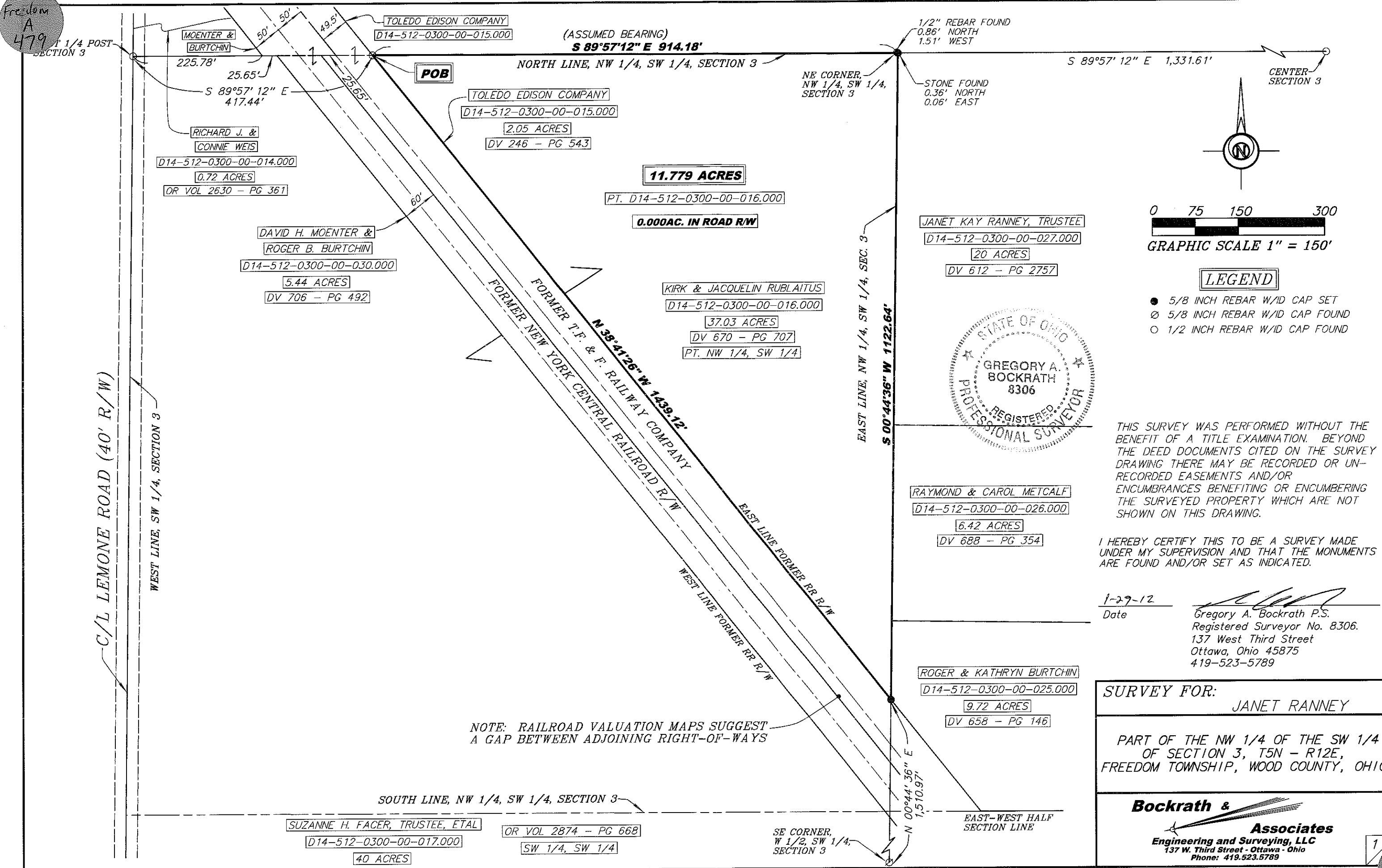



Freedom  
A  
479



- LEGEND**
- 5/8 INCH REBAR W/ID CAP SET
  - ⊗ 5/8 INCH REBAR W/ID CAP FOUND
  - 1/2 INCH REBAR W/ID CAP FOUND



THIS SURVEY WAS PERFORMED WITHOUT THE BENEFIT OF A TITLE EXAMINATION. BEYOND THE DEED DOCUMENTS CITED ON THE SURVEY DRAWING THERE MAY BE RECORDED OR UN-RECORDED EASEMENTS AND/OR ENCUMBRANCES BENEFITING OR ENCUMBERING THE SURVEYED PROPERTY WHICH ARE NOT SHOWN ON THIS DRAWING.

I HEREBY CERTIFY THIS TO BE A SURVEY MADE UNDER MY SUPERVISION AND THAT THE MONUMENTS ARE FOUND AND/OR SET AS INDICATED.

1-29-12  
Date  
Gregory A. Bockrath P.S.  
Registered Surveyor No. 8306.  
137 West Third Street  
Ottawa, Ohio 45875  
419-523-5789

**SURVEY FOR:**  
JANET RANNEY

PART OF THE NW 1/4 OF THE SW 1/4 OF SECTION 3, T5N - R12E, FREEDOM TOWNSHIP, WOOD COUNTY, OHIO

**Bockrath & Associates**  
Engineering and Surveying, LLC  
137 W. Third Street - Ottawa - Ohio  
Phone: 419.523.5789

NOTE: RAILROAD VALUATION MAPS SUGGEST A GAP BETWEEN ADJOINING RIGHT-OF-WAYS

NAME: 12-006\_RANNEY\_14p-1-26-12.dwg  
1/26/12

Freedom  
A  
479