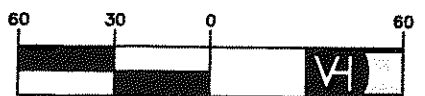


Freedom
A
493



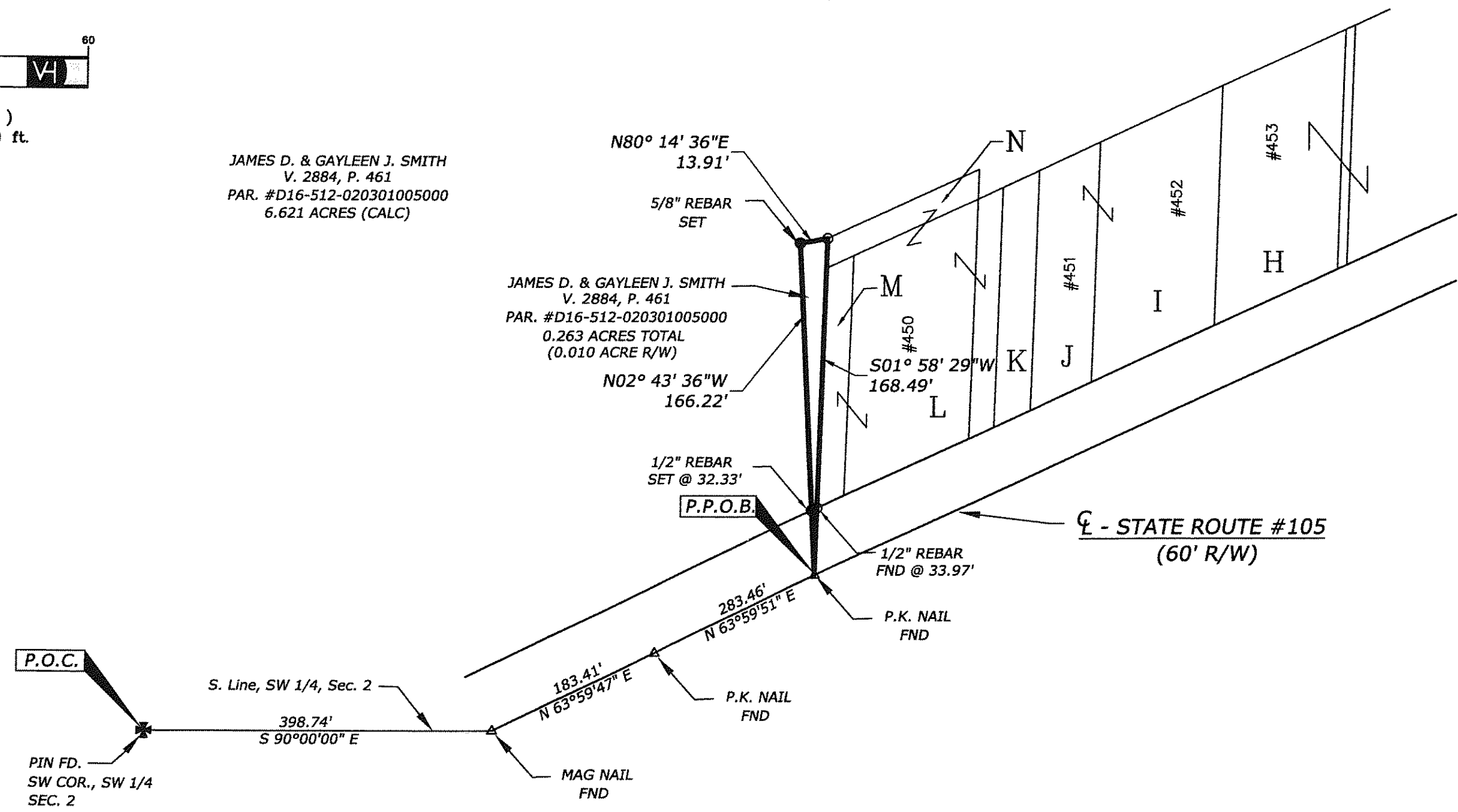
(IN FEET)
1 inch = 60 ft.

BOUNDARY SURVEY

BEING A PART OF THE SW 1/4 OF SECTION 2, T5N, R12E, VILLAGE OF
PEMBERVILLE, FREEDOM TOWNSHIP, COUNTY OF WOOD, STATE OF OHIO.

JAMES D. & GAYLEEN J. SMITH
V. 2884, P. 461
PAR. #D16-512-020301005000
6.621 ACRES (CALC)

JAMES D. & GAYLEEN J. SMITH
V. 2884, P. 461
PAR. #D16-512-020301005000
0.263 ACRES TOTAL
(0.010 ACRE R/W)



**Van Horn
Hoover**
& Associates, Inc.

- SURVEYING —
- CIVIL ENGINEERING —
- LAND USE PLANNING —
- GPS/GIS CONSULTANTS —

P.O. BOX 612
FINDLAY, OH 45839
(419) 423-5630

www.VanHornHoover.com
E-Mail: info@VanHornHoover.com

PREPARED FOR:
JAMES D. SMITH
FREEDOM TOWNSHIP
WOOD COUNTY
PEMBERVILLE, OH

BOUNDARY SURVEY

REVISIONS		
MARK	DATE	DESCRIPTION
6-6		VOL/PAGE/PARCEL #

PLOTS SCALE: 1:1
DRAWN: DEE CHECKED: EVH
DRAWING SCALE: 1"=60'
DATE: 5/17/13
JOB NUMBER: 12758.dwg
SHEET NUMBER: SP1


LEGEND

- MONUMENTATION FOUND, AS MARKED
- ▲ PK NAIL SET
- 5/8" X 30" REBAR SET, MARKED W/ ORANGE PLASTIC CAP "VHHA"
- R/R SP. RAILROAD SPIKE
- P.O.B. POINT OF BEGINNING
- P.O.C. POINT OF COMMENCEMENT
- R/W RIGHT-OF-WAY

ADJOINERS

Parcel	Owner	Vol. & Page	Parcel #
I	ROBERT & ELOISE DIEHL TRUSTEES	V. 724, P. 524	PAR #D16-512-020301011000
J	ROBERT & ELOISE DIEHL TRUSTEES	V. 724, P. 524	PAR #D16-512-020301010001
K	PATRICIA H. SMITH	V. 598, P. 1069	PAR #D16-512-020301009000
L	PATRICIA H. SMITH	V. 512, P. 227	PAR #D16-512-020301008000
M	PATRICIA H. SMITH (0.050 ACS.)	V. 512, P. 227	PAR #D16-512-020301007000
N	PATRICIA H. SMITH (0.030 ACS.)	V. 780, P. 222	PAR #D16-512-020301006000

I certify that on 6/6/13 this survey was performed and completed by myself or under my direct supervision.



Edward A. Van Horn
Registered Surveyor #6563

Z:\PROJECTS\12758.dwg - surford - Jan. 08, 2013

Freedom
A
493