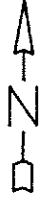


PLAT of SURVEY

BEING A PART OF THE SOUTHWEST QUARTER (1/4) OF SECTION 8, TOWN 3 NORTH, RANGE 11 EAST, BLOOM TOWNSHIP, WOOD COUNTY, OHIO

FOR: FLORENCE SCHWYN

Easement to Columbia Gas of Ohio
Vol. 611, Pg. 490



Scale 1" = 50'

Vol. 2526, Pg. 0467 Mig.

Lands of Mark Simpkins 4.94 Acres

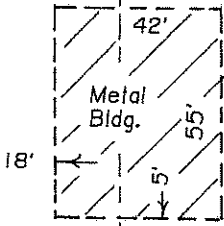
Par. # A01-311-080000013000

N 0°00'00" E

150.00'

0.125 Ac.
(Add on)

Previous deed line



Electric Service

N 90°00'00" E
300.00'

ACREAGE SUMMARY

1.033 ac. (current deed)
+0.125 ac. (area to be added)
1.158 ac. (total area)
0.103 ac. (Rd. r/w)

Deed Ref., 558, Pg. 682 Aff.

Par. # A01-311-080000014000

Par. # A01-311-080000011000

The Nichols Farms, LLC

Vol. 715, Pg. 861 152.1 Ac.

P/L

1.00 Ac.


Crossroads Pipeline Co.

Vol. 695, Pg. 472

LEGEND

- A-Railroad spike found.
- B-5/8" x 30" iron pin with ID cap set.
- C-Mag nail set.

Ps. Bloom # B 55



I hereby certify this survey and notes to be correct to the best of my knowledge.

Paul J. Westhoven

Paul J. Westhoven
Registered Land Surveyor No. 5602
September 20, 2012
Survey No. 8617-Wo-B-9-23-12

NE. Cor., SW1/4, Section 8

Yates Rd.

E. line, SW1/4, Sec. 8

1300.00'

S 0°00'00" W
(Assumed bearing)

30.00'

R/W

300.00'
S 90°00'00" W

150.00'

Loe Road, 60' R/W

S 0°00'00" W

92.00'

30.00'

1100.74'

SE. Cor., SW1/4, Section 8

A

Bloom A 372

Bloom A 372