SITE BENCH MARK

Top of Railroad Spike set in triple tree located 984 feet north of Ford Road and 240 feet west of Bates Road. Elevation 626.57.

Note: All elevations are referred to U.S.G.S. Bench Mark located on Indian Avenue, 25 feet north of road, 17 feet west of Hufford Road, 4 feet south of guy pole, top of spike set in concrete post; U.S.G.S. Elevation = 629.84, Wood County Elevation = 630.64. To convert elevations to Wood County Site Bench Mark that was established by Wood County Survey crew, add 0.80 feet to elevations shown. Wood County Site Bench Mark top of concrete footer on south side of Metal Arch Building 19 feet east of southwest corner at rear of old Tile Factory west of Bates Road. Wood County Elevation = 620.67, U.S.G.S. Elevation = 619.87.

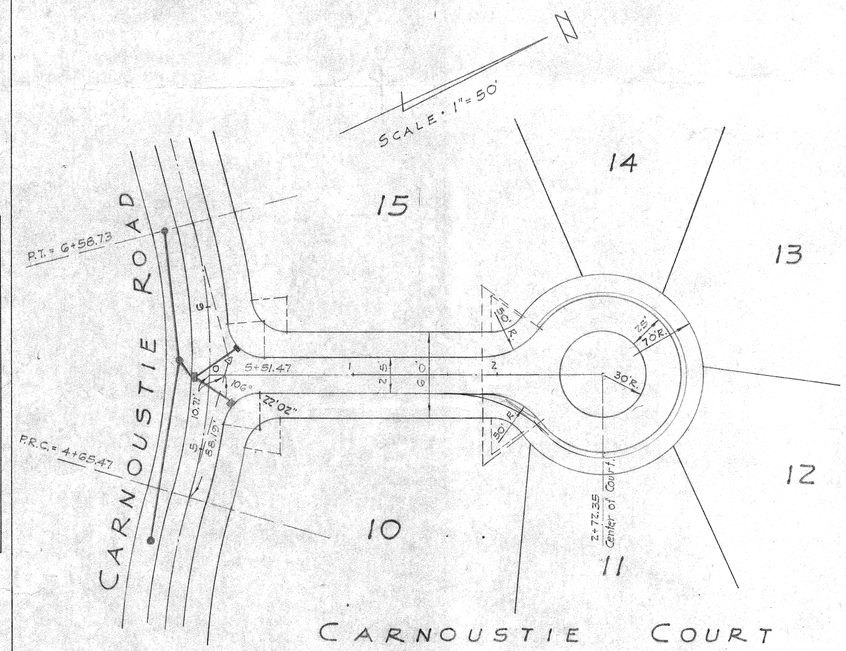

Mike Heck
878-9651
Location of San & Storm

NOTE

+ Elevation 30' Rt. ℄
- Elevation 30' Lt. ℄

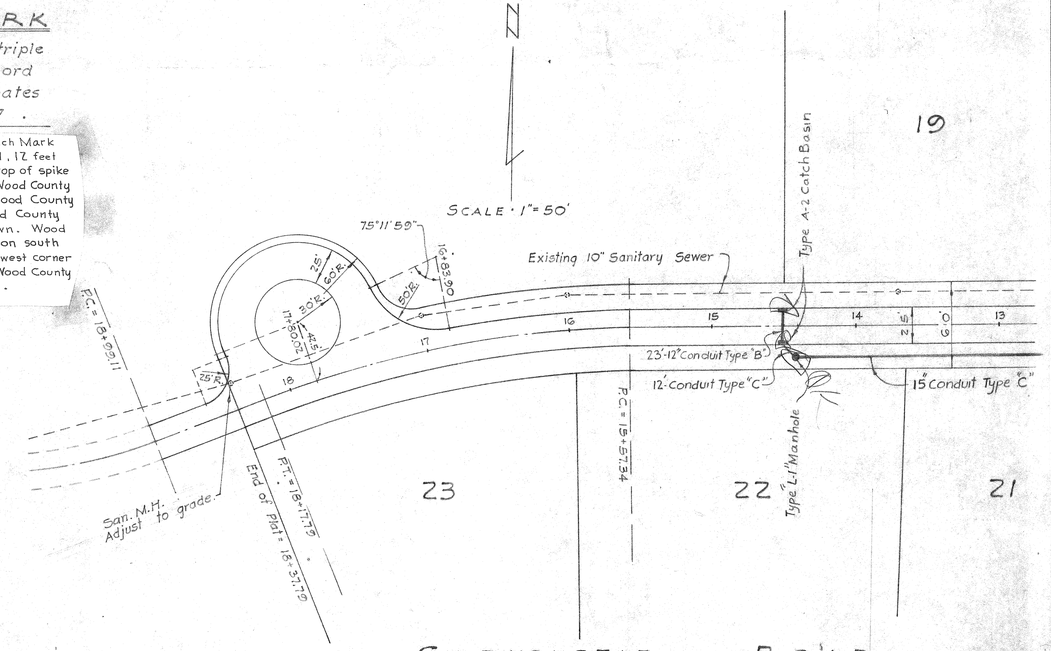



PLAN — SURVEYED / PLOTTED / NOTE BOOK / No. / ALIGNMENT CHECKED / R/W CHECKED / BY / DATE

PROFILE — SURVEYED / PLOTTED / GRADES CHECKED / B. M.'s NOTED / STRUCTURE NOTATIONS CHECKED / NOTE BOOK / No. / BY / DATE

PLATE 1—PLAN PROFILE O. P. R. & R. E. STANDARD
100% RAG — MADE AND PRINTED IN U.S.A.
THE FREDERICK POST CO., CHICAGO