

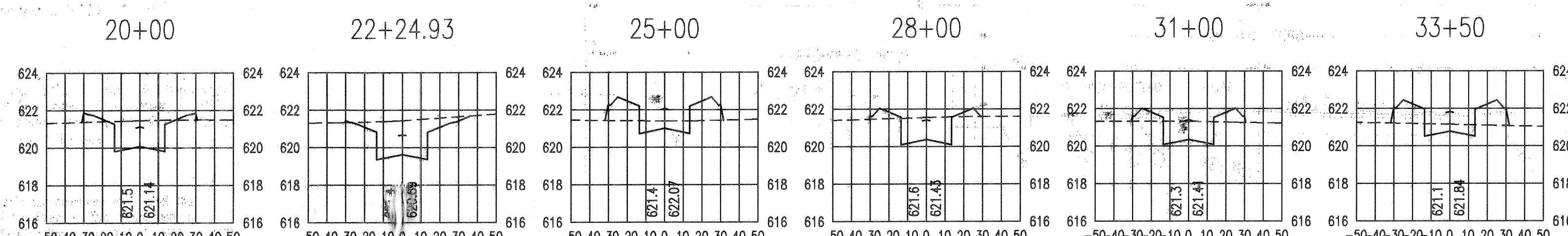
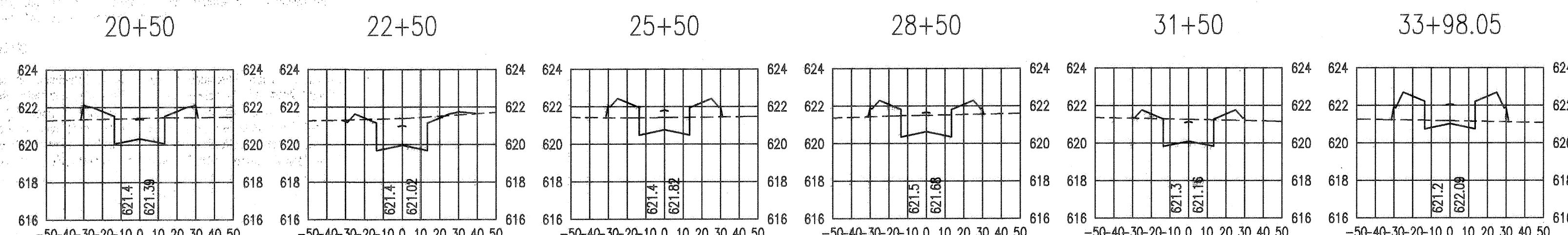
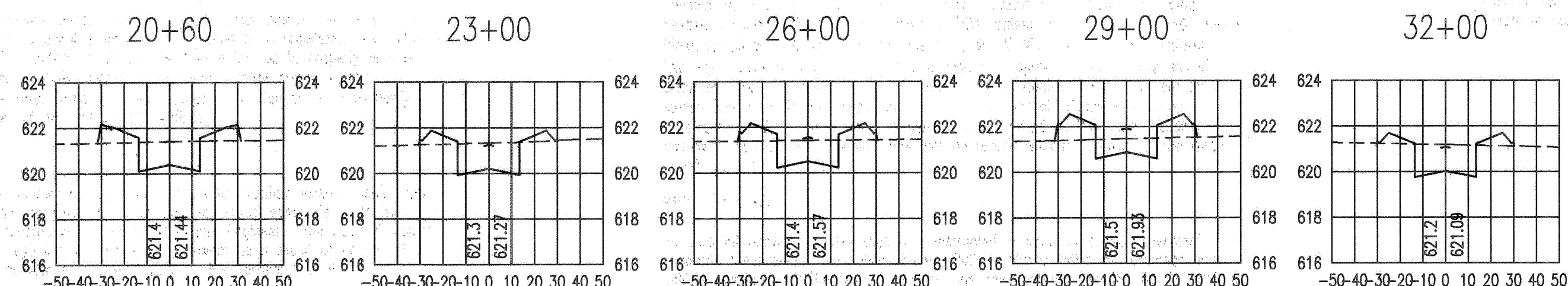
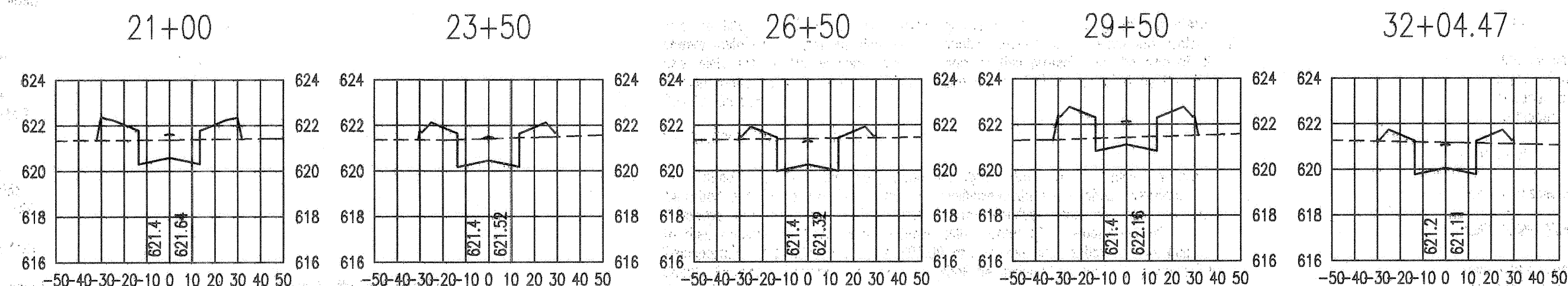
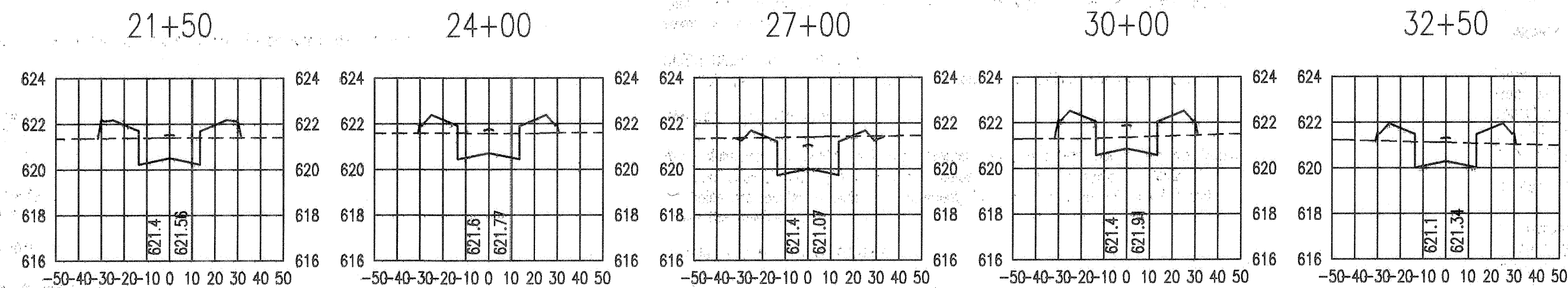
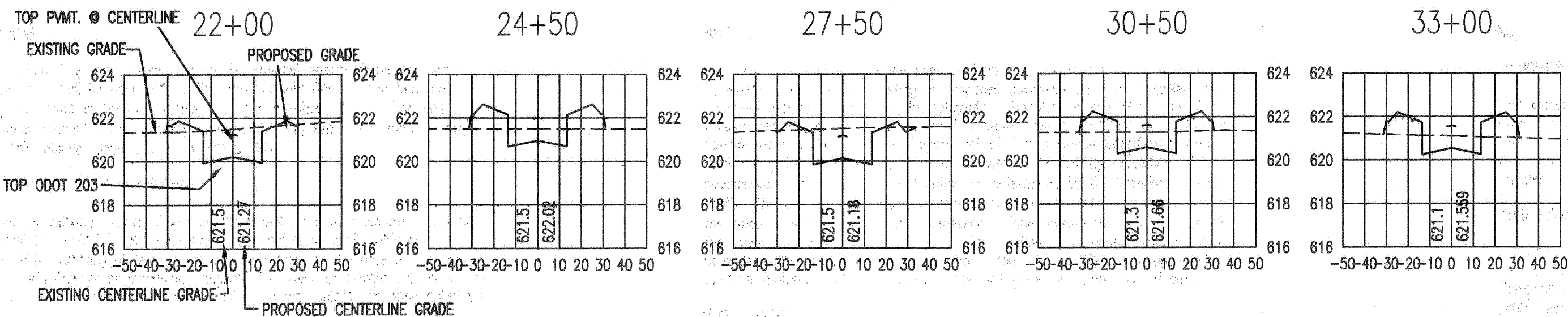
# ARGYLE FOREST SUBDIVISION

REVISIONS  
08-16-04  
10-15-04 CB ADDED  
18" STORM REROUTE  
12-02-04 STORM SYSTEM  
RESIZED  
01-10-05 & 03-07-05  
COUNTY REVISIONS  
COUNTY REVISIONS

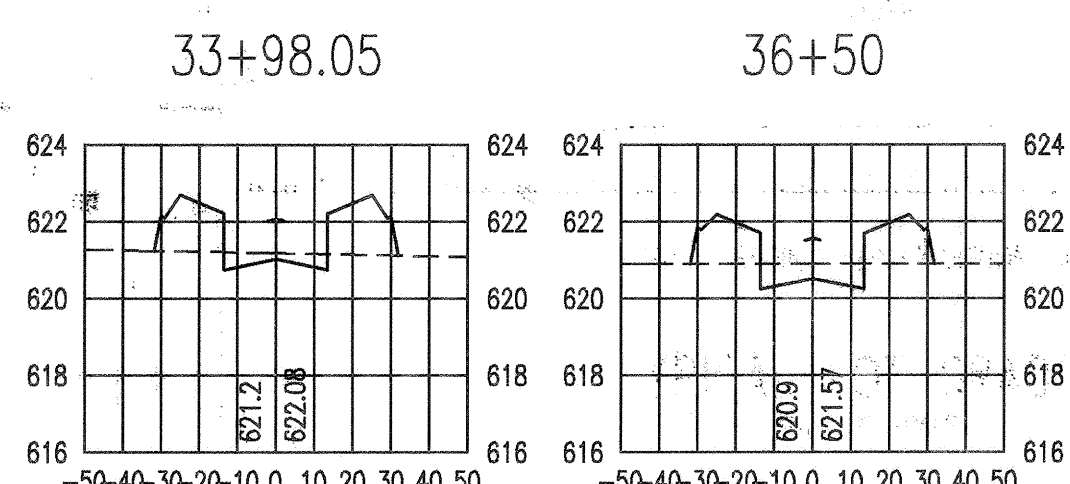
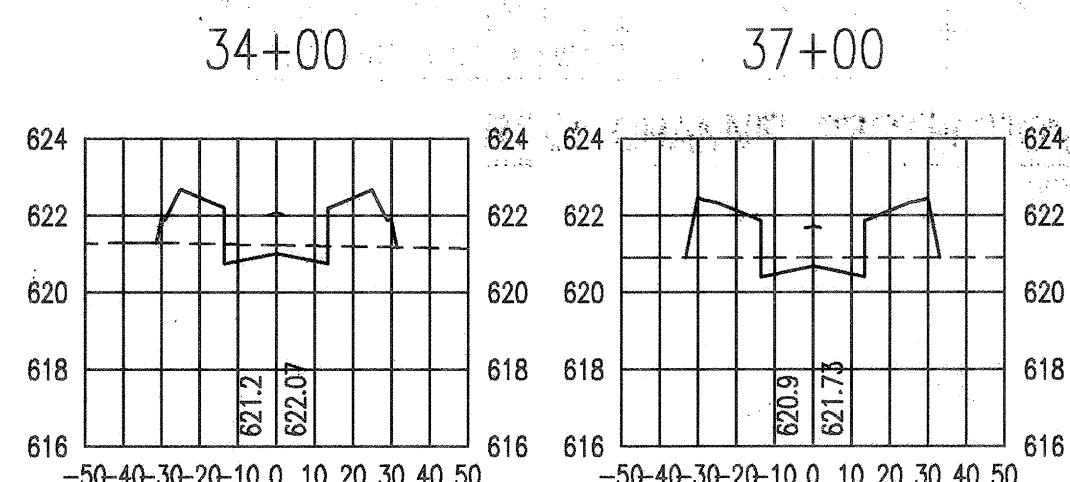
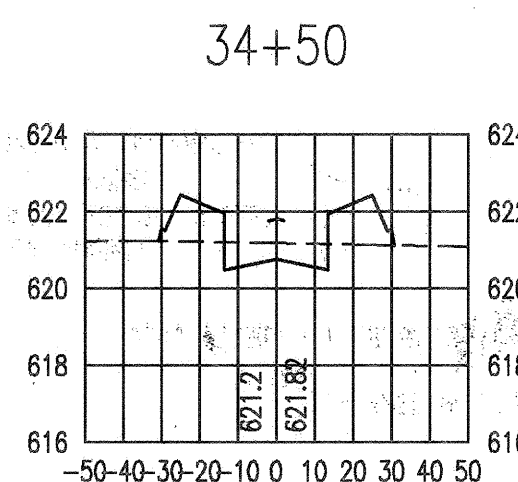
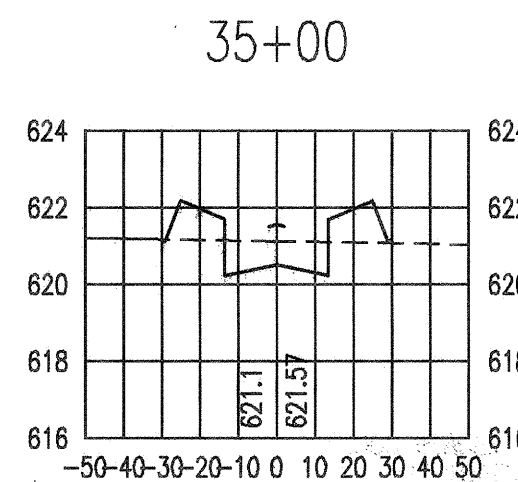
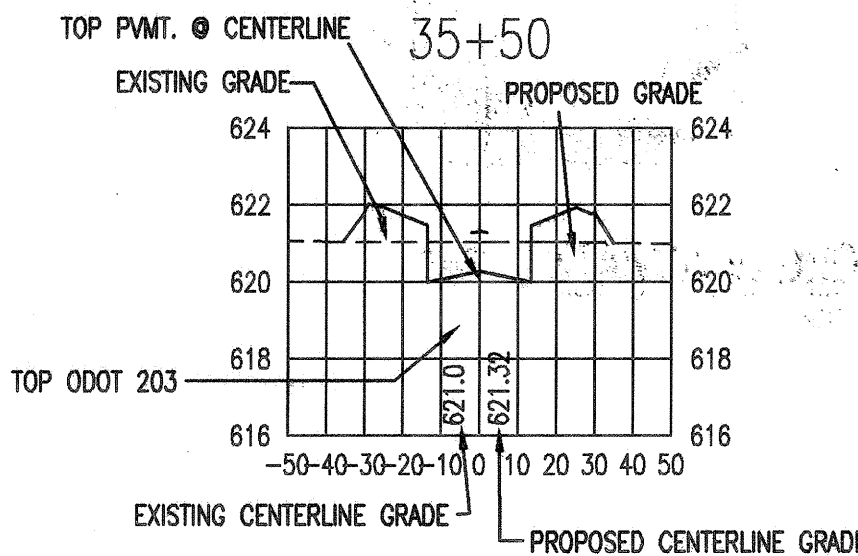
Luifs Consulting, L.L.C.  
16701 County Road Z, Napoleon, Ohio 43545 (419) 762-5128

ARGYLE FOREST  
TRACY & AYERS  
LAKE TWP., WOOD COUNTY, OHIO  
ROMANKO

SCALE: 1" = 50'  
DATE: JULY 2004  
DRAWN BY: PCW  
PROJECT # 20041044  
SHEET R8



WESLEY DRIVE



GRACE LANE

# ROADWAY CROSS SECTIONS

HORIZONTAL SCALE 1" = 50'  
VERTICAL SCALE 1" = 5'