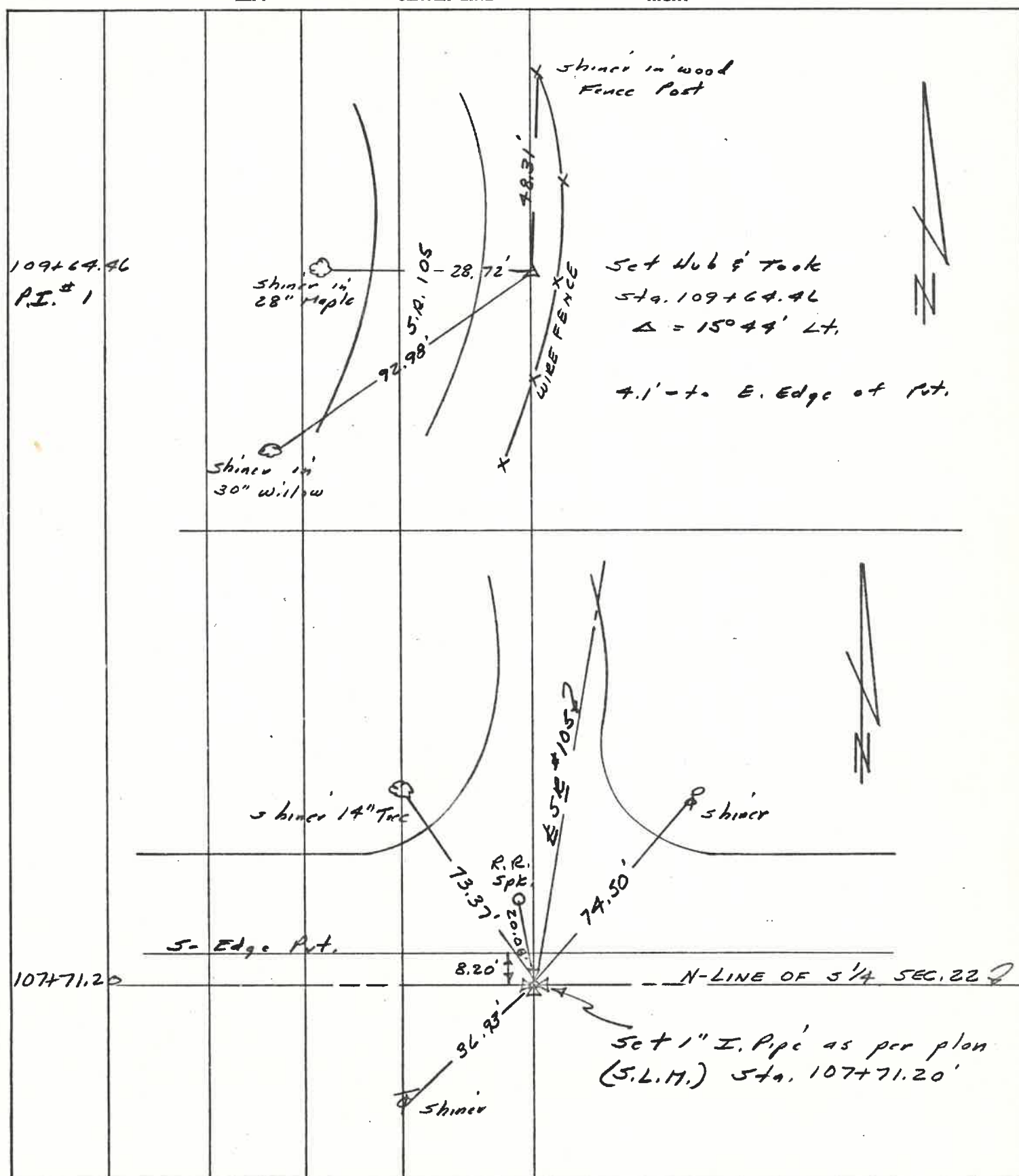


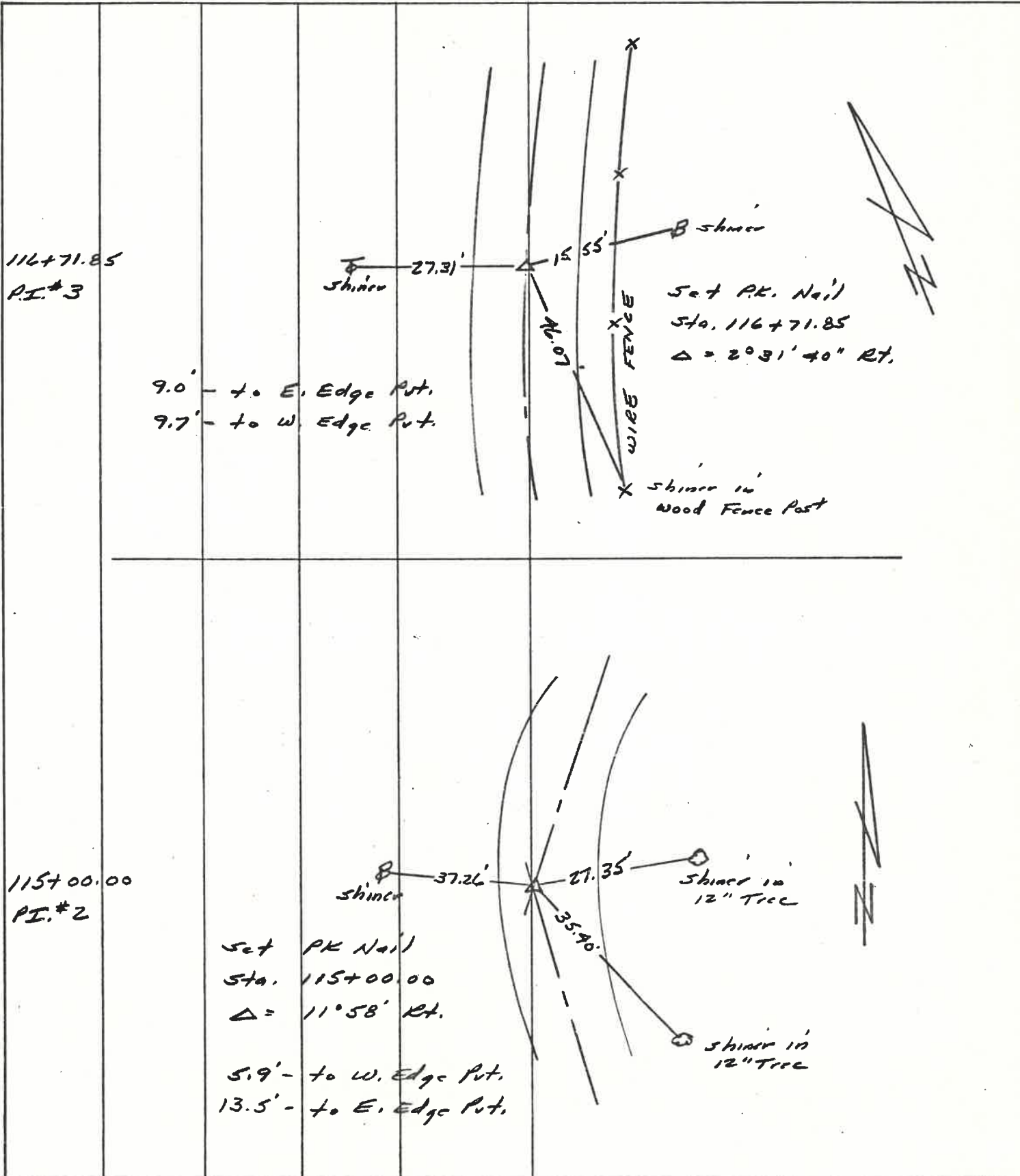
PERSONNEL	TITLE	PERSONNEL	TITLE	COUNTY	DATE
Stone	Notes			Wood	25 Aug. 72
Mihalak	R.C.			S. R. # 105	WEATHER Humid
Danno	H. C.			SEC. 22	TEMP. 85°
Curtis	R				

DESCRIPTION References to Control Points JOB NO. _____



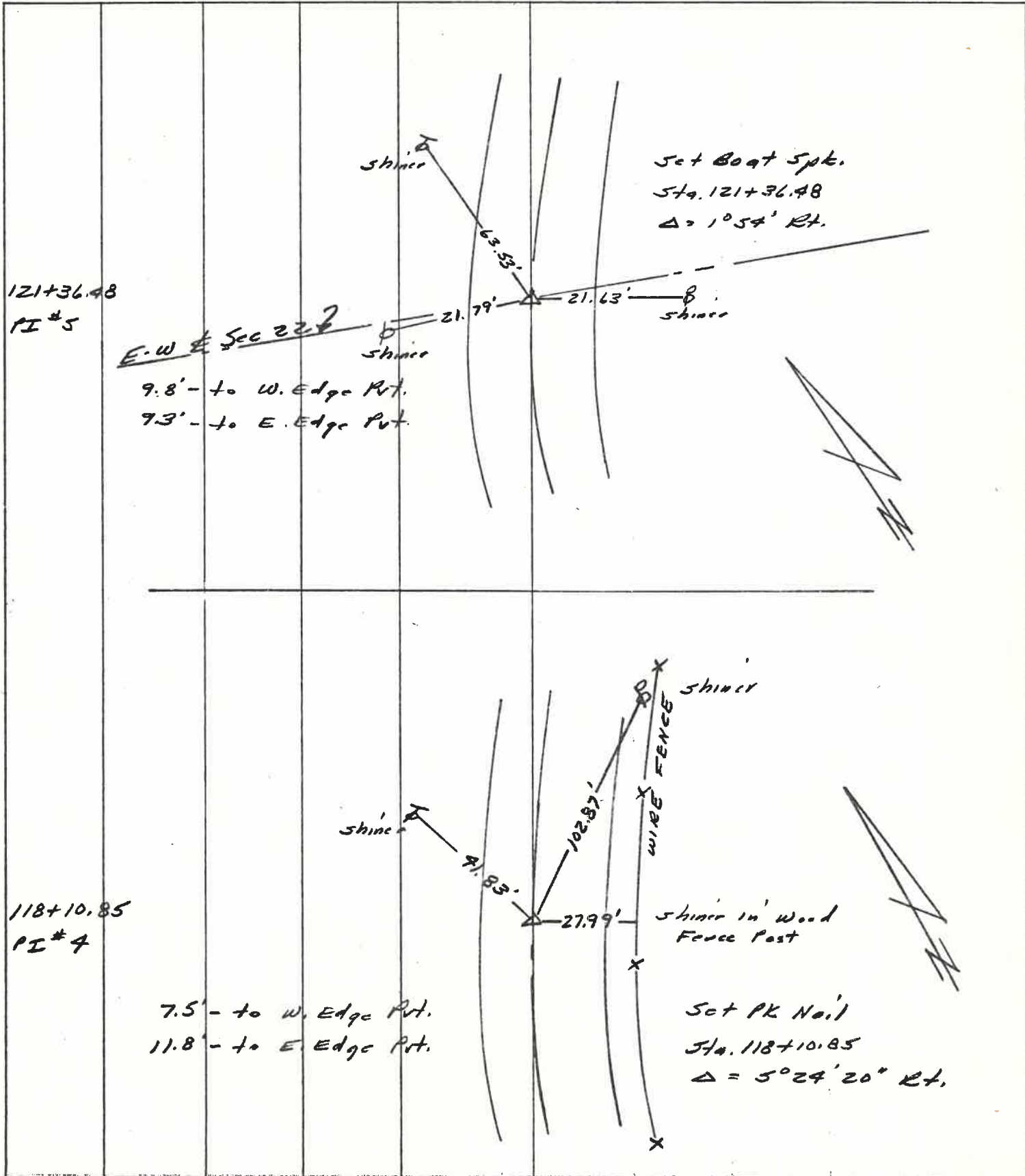
PERSONNEL	TITLE	PERSONNEL	TITLE	COUNTY	DATE
<u>Stone</u>	<u>Notes</u>			<u>Wood</u>	<u>28 Aug. 72</u>
<u>Denn.</u>	<u>H.C.</u>			S. R. <u>#105</u>	WEATHER <u>Warm</u>
<u>Curtis</u>	<u>R.C.</u>			SEC. <u>22</u>	TEMP. <u>78°</u>
<u>Brannan</u>	<u>PA</u>				

DESCRIPTION References to Control Points JOB NO. _____



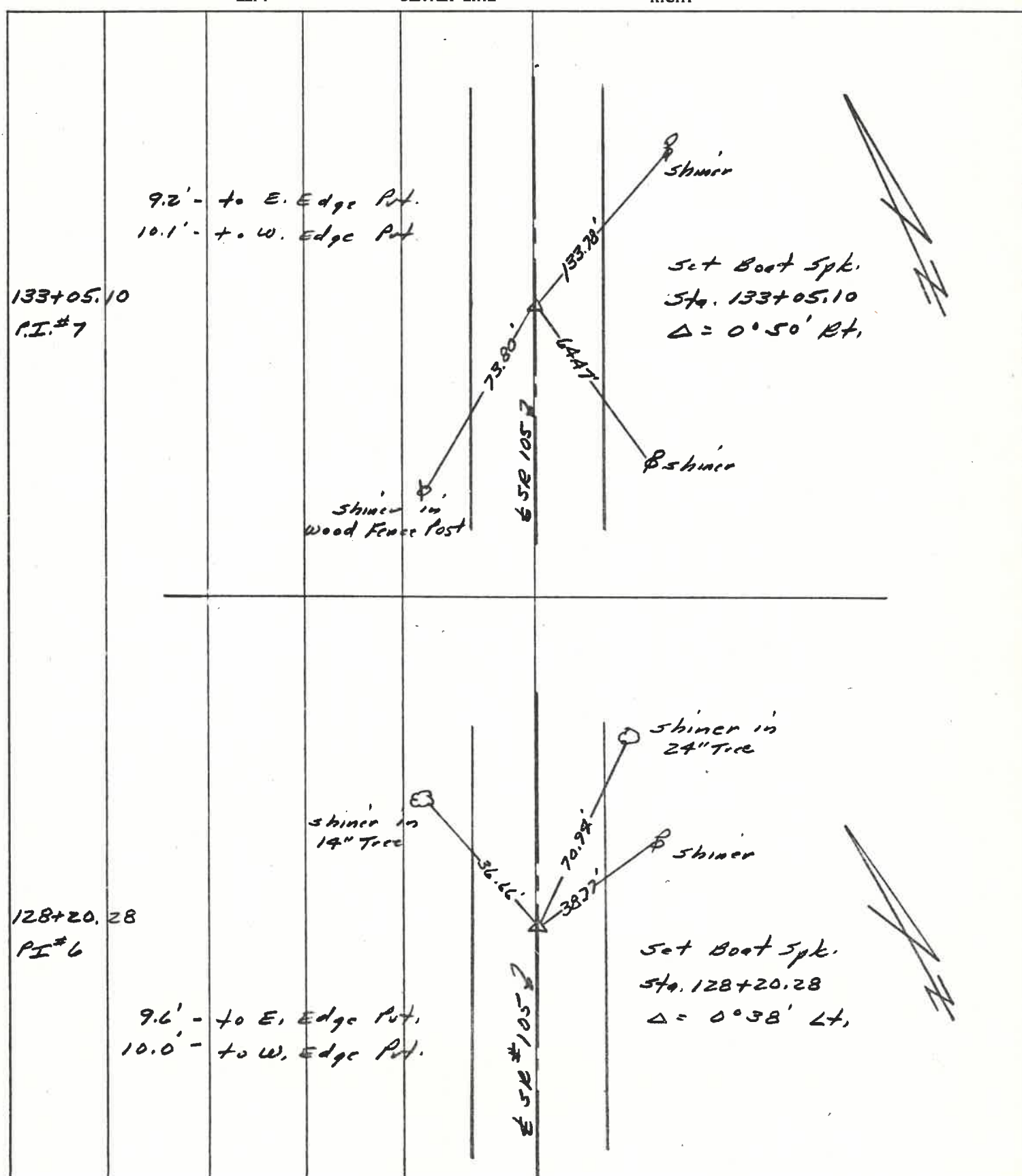
PERSONNEL	TITLE	PERSONNEL	TITLE	COUNTY	DATE
<u>Stone</u>	<u>Alates</u>			<u>Wood</u>	<u>28 Aug. 72</u>
<u>Deunq</u>	<u>H.C.</u>			S. R. <u>#105</u>	WEATHER <u>Worn</u>
<u>Curtis</u>	<u>R.C.</u>			SEC. <u>22</u>	TEMP. <u>78°</u>
<u>Orennan</u>	<u>FD</u>				

DESCRIPTION References to Control Points JOB NO. _____
 LEFT CENTER LINE RIGHT



PERSONNEL	TITLE	PERSONNEL	TITLE	COUNTY	DATE	WEATHER	TEMP.
Stone	Notes			Wood	28 Aug. 72	Worm	78°
Denno	H.C.			S. R. #105			
Curtis	K.C.			SEC. 22			
Brannan	RS						

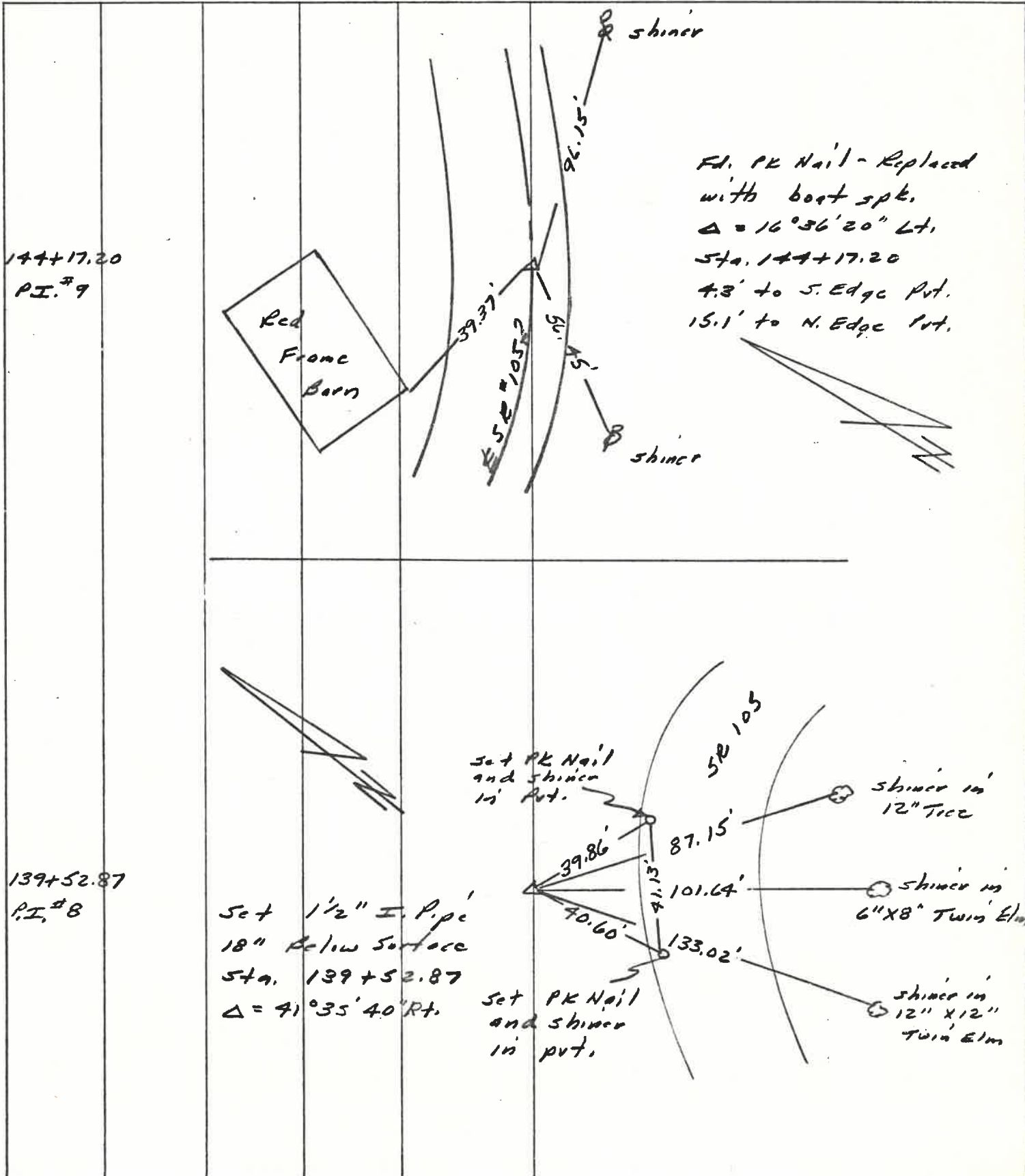
DESCRIPTION References to Control Points JOB NO. _____



PERSONNEL	TITLE	PERSONNEL	TITLE	COUNTY	DATE
<u>Stone</u>	<u>Notes</u>			<u>Wood</u>	<u>28 Aug. 72</u>
<u>Deno</u>	<u>H.C.</u>			S. R. <u>105</u>	WEATHER <u>Warm</u>
<u>Curtis</u>	<u>R.C.</u>			SEC. <u>22</u>	TEMP. <u>80°</u>
<u>Brannen</u>	<u>AS</u>				

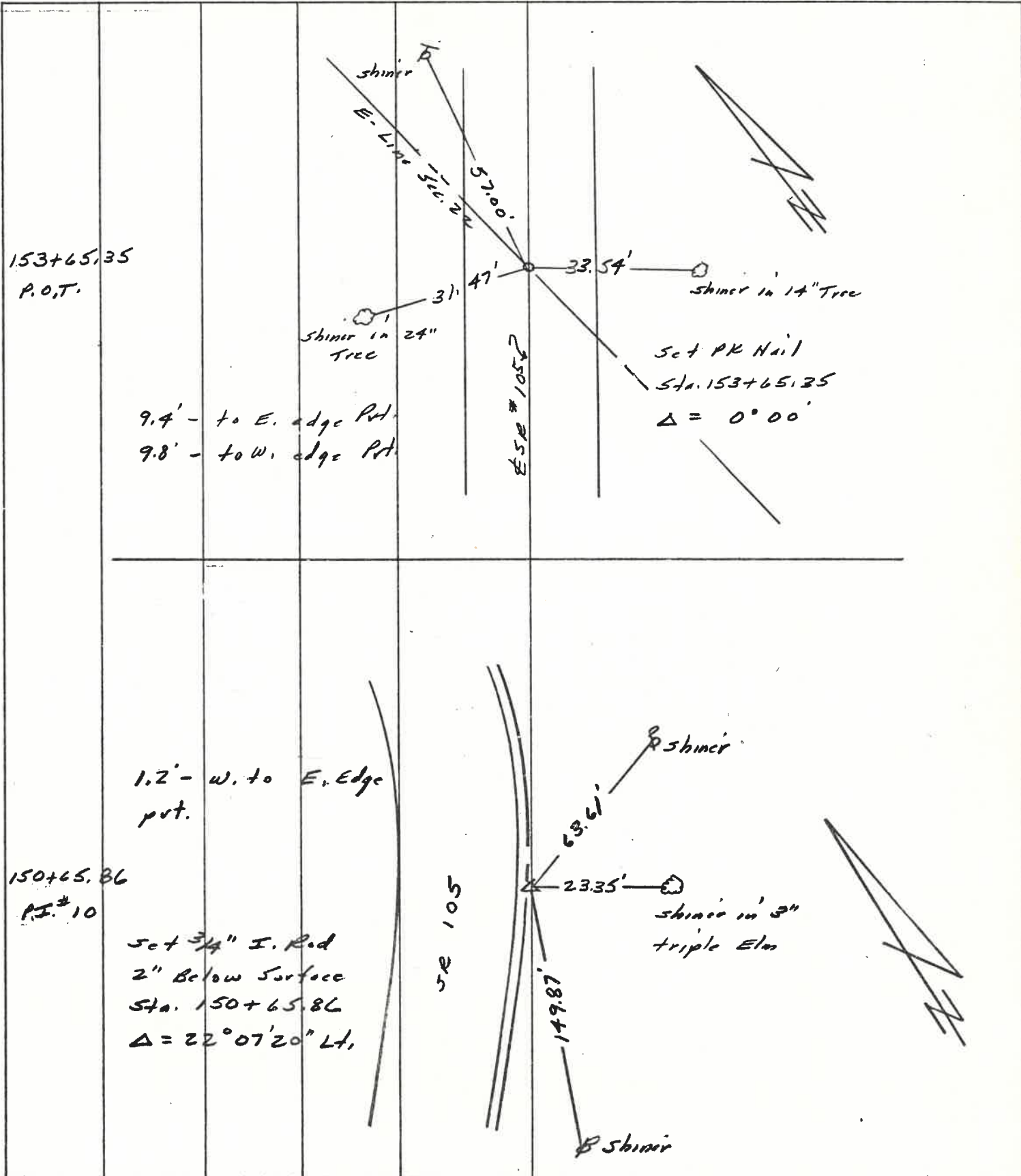
DESCRIPTION References to Control Points JOB NO. _____

LEFT CENTER LINE RIGHT



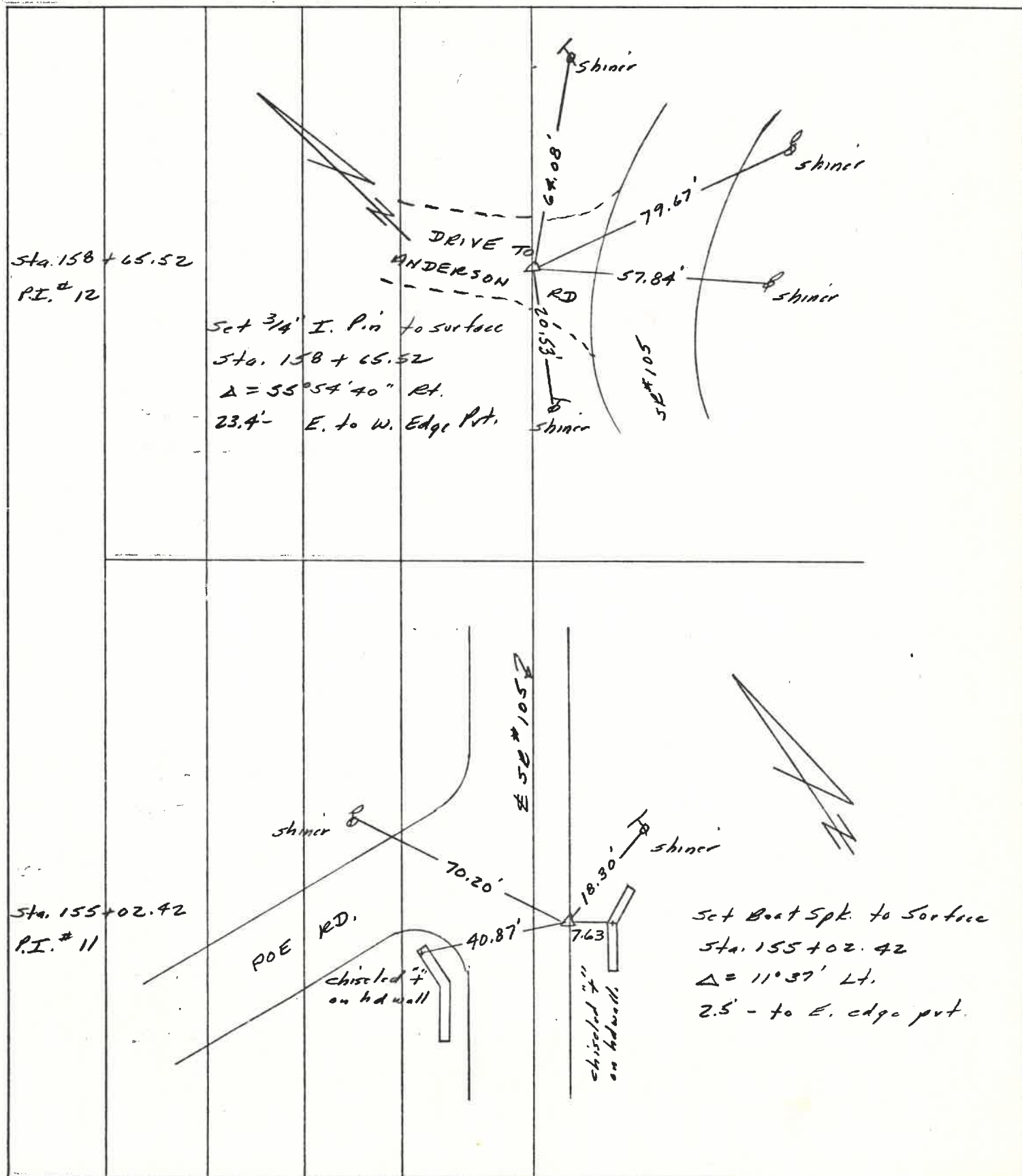
PERSONNEL	TITLE	PERSONNEL	TITLE	COUNTY	DATE
Stone	Notes			Wood	11 Sept. 72
Michalak	H.C.			S. R. #105	WEATHER Fair
Denno	P.C.			SEC. 22	TEMP. 75°
Curtis	RD				

DESCRIPTION References to Control Points JOB NO. _____
 LEFT CENTER LINE RIGHT



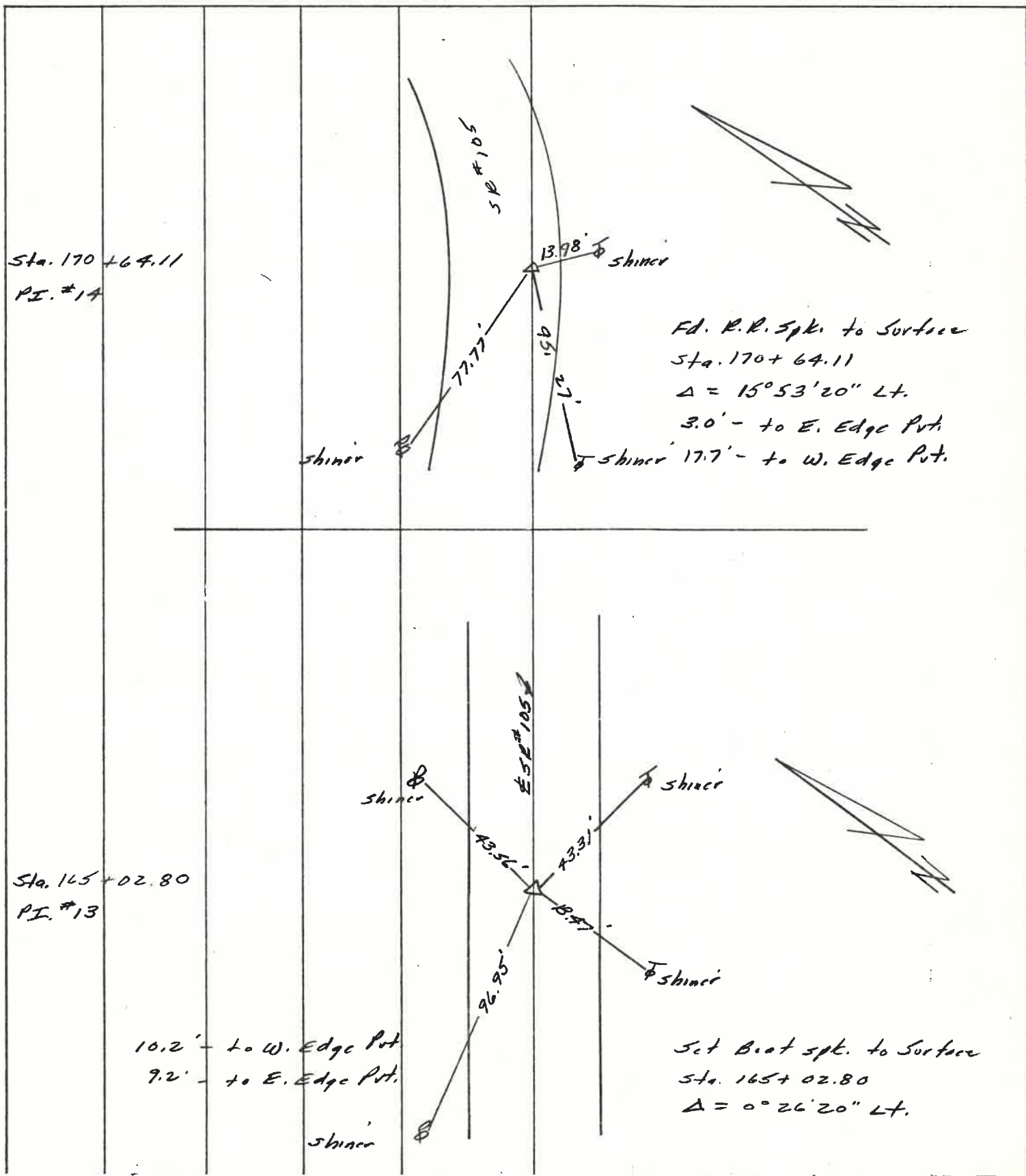
PERSONNEL	TITLE	PERSONNEL	TITLE	COUNTY	DATE
Stone	Notes			Wood	22 Sept 72
Michalak	M			S. R. #105	WEATHER Cool
Denno	H.C.			SEC. 14	TEMP. 61°
Curtis	B.C.				

DESCRIPTION References to Control Points JOB NO. _____



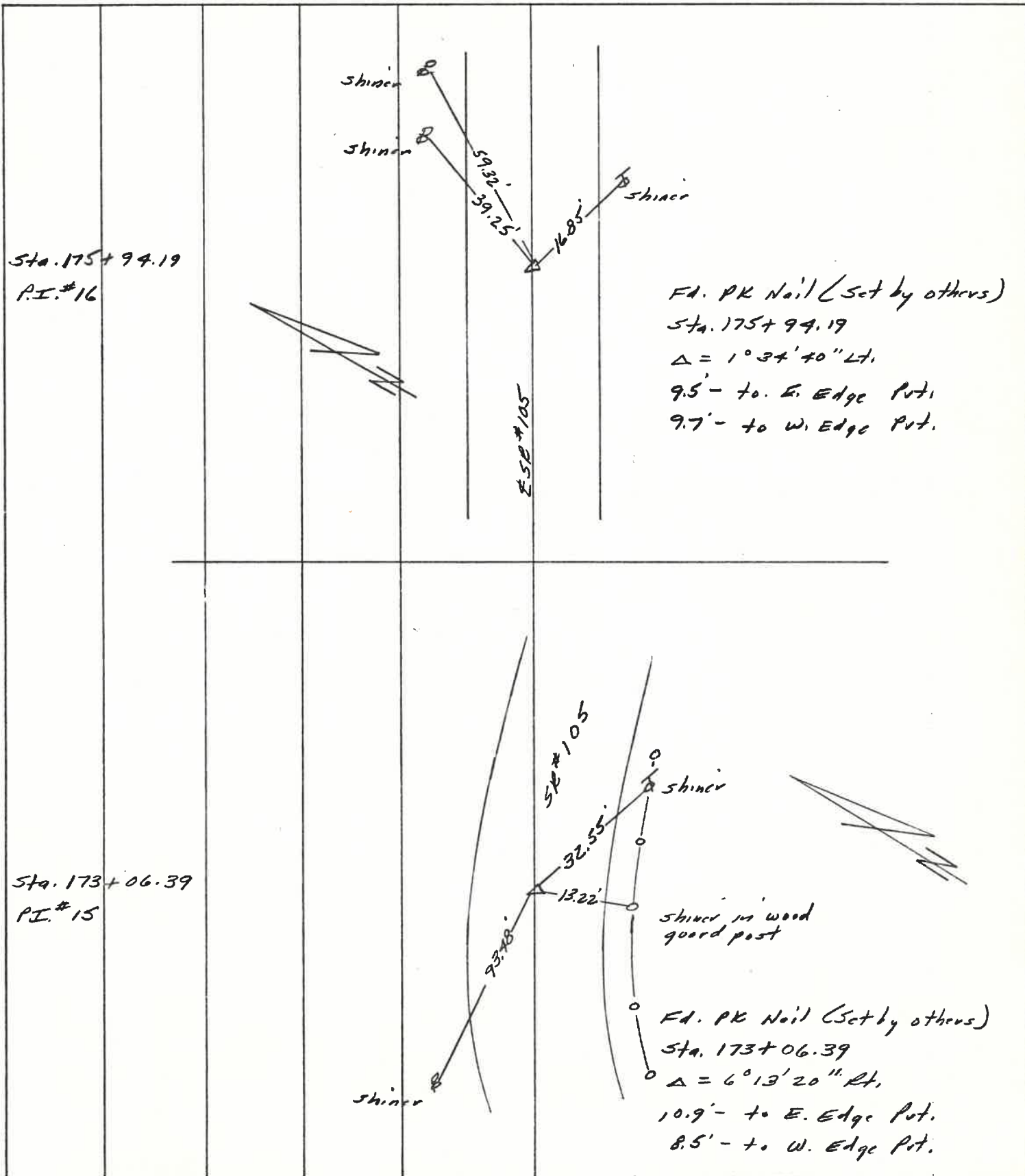
PERSONNEL	TITLE	PERSONNEL	TITLE	COUNTY	DATE
Stone	Notes			Wood	22 Sept. 72
Dennis	H.C.			S. R. #105	WEATHER Cool
Michalek	P.C.			SEC. 14	TEMP. 65°
Curtis	AD				

DESCRIPTION References to Control Points JOB NO. _____



PERSONNEL	TITLE	PERSONNEL	TITLE	COUNTY	DATE
Stone	Notes			Wood	22 Sept. 72
Mickolak	R.C.			S. R. #105	WEATHER Cool
Deno	H.C.			SEC. 14	TEMP. 65°
Curtis	PA				

DESCRIPTION References to Control Points JOB NO. _____
 LEFT CENTER LINE RIGHT




PERSONNEL	TITLE	PERSONNEL	TITLE	COUNTY	CITY	STATE	DATE
Stone	Notes			Wood			22 Sept. 72
Michalak	RA			S. R.	#105		WEATHER Cool
Danno	H.C.						TEMP 65°
Curtis	R.C.			SEC. ONE	14		

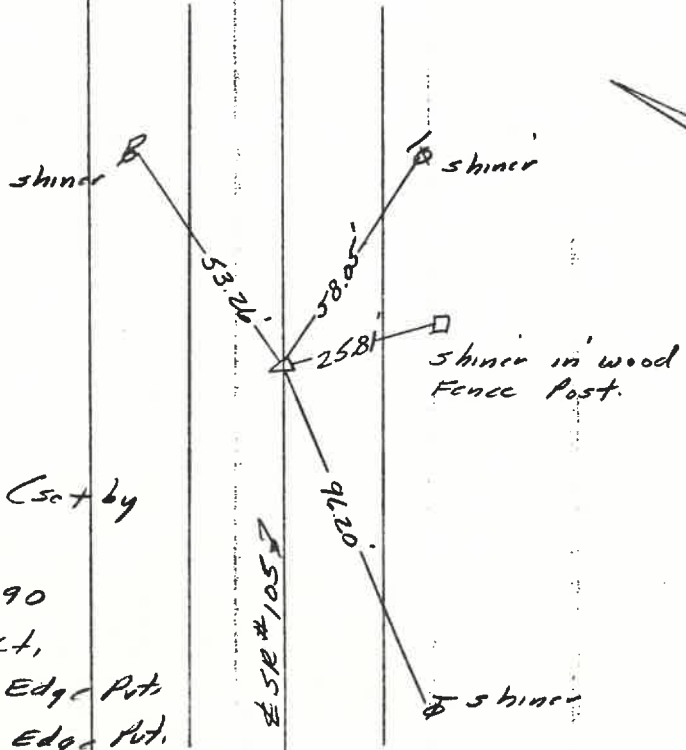
DESCRIPTION References to Control Points JOB NO. _____

LEFT CENTER LINE RIGHT

Sta. 180+43.57
P.I. #18



Sta. 178+26.90
P.I. #17

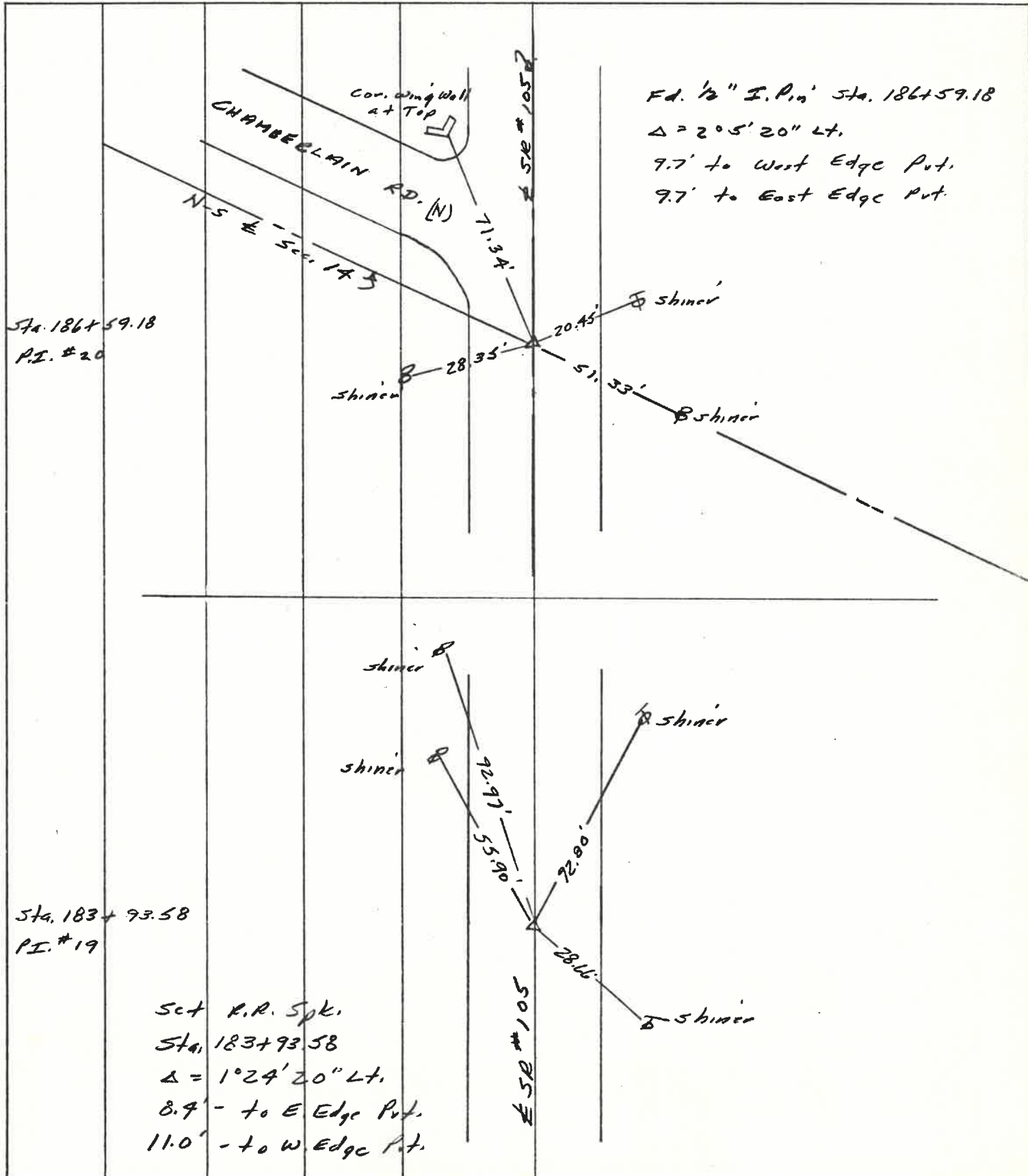


Fd. R.P. Spk. (Set by Others)
Sta. 178+26.90
Δ = 0°47'20" Lt,
9.9' - to E. Edge Pt.
9.6' - to W. Edge Pt.

PERSONNEL	TITLE	PERSONNEL	TITLE	COUNTY	DATE
Stone	Notes			Wood	22 Sept. 72
Michalak	FI			S. R. #105	WEATHER Cool
Denno	H.C.			SEC. 14	TEMP. 65°
Curtis	R.C.				

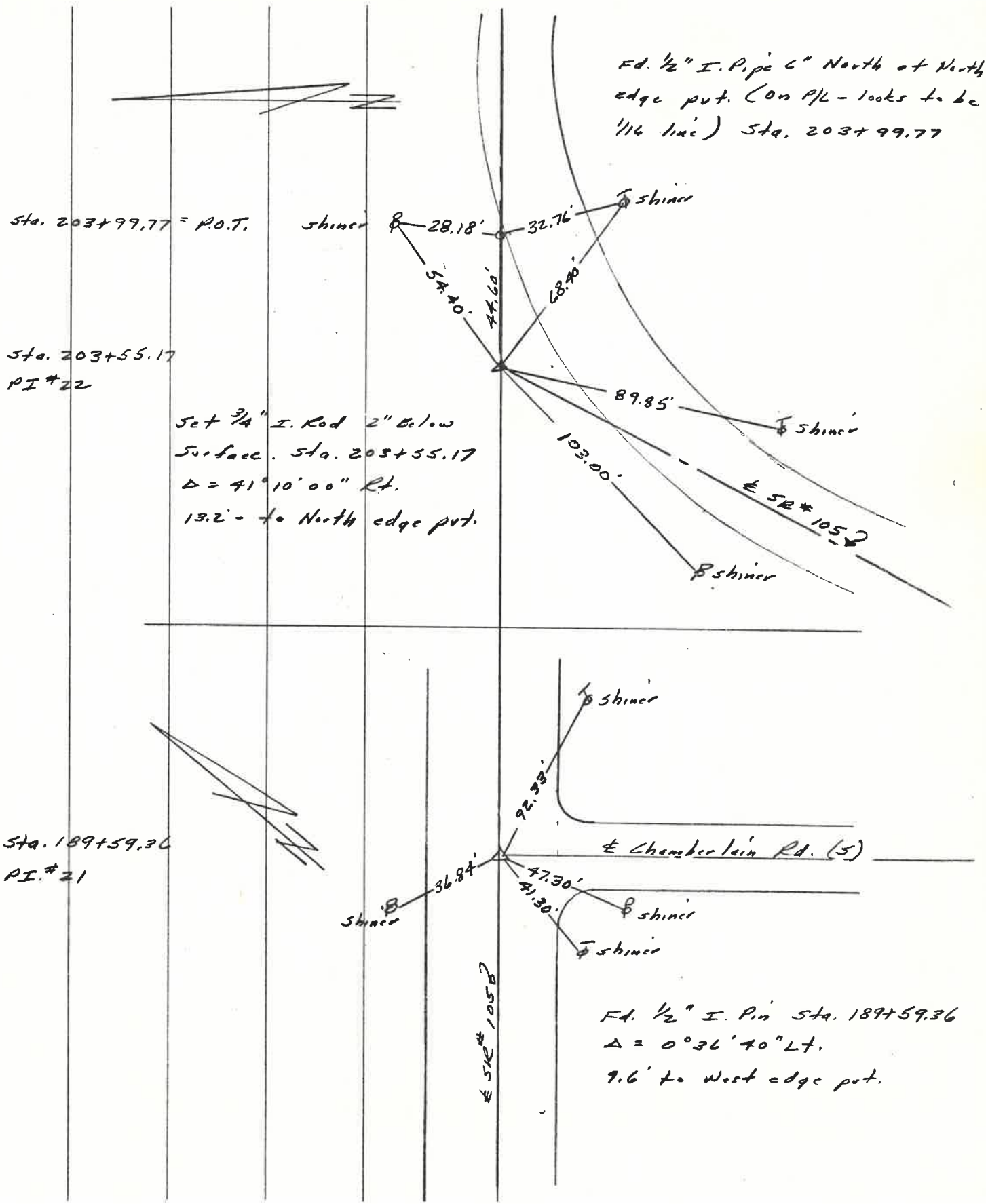
DESCRIPTION: References to Control Points JOB NO. _____

LEFT CENTER LINE RIGHT



PERSONNEL	TITLE	PERSONNEL	TITLE	COUNTY	DATE
Stone				Wood	17 May 73
Michaelak				S. R. #105	WEATHER Cool
Dunn				SEC. 14 - Webster Twp.	TEMP. 50°
Curtis					

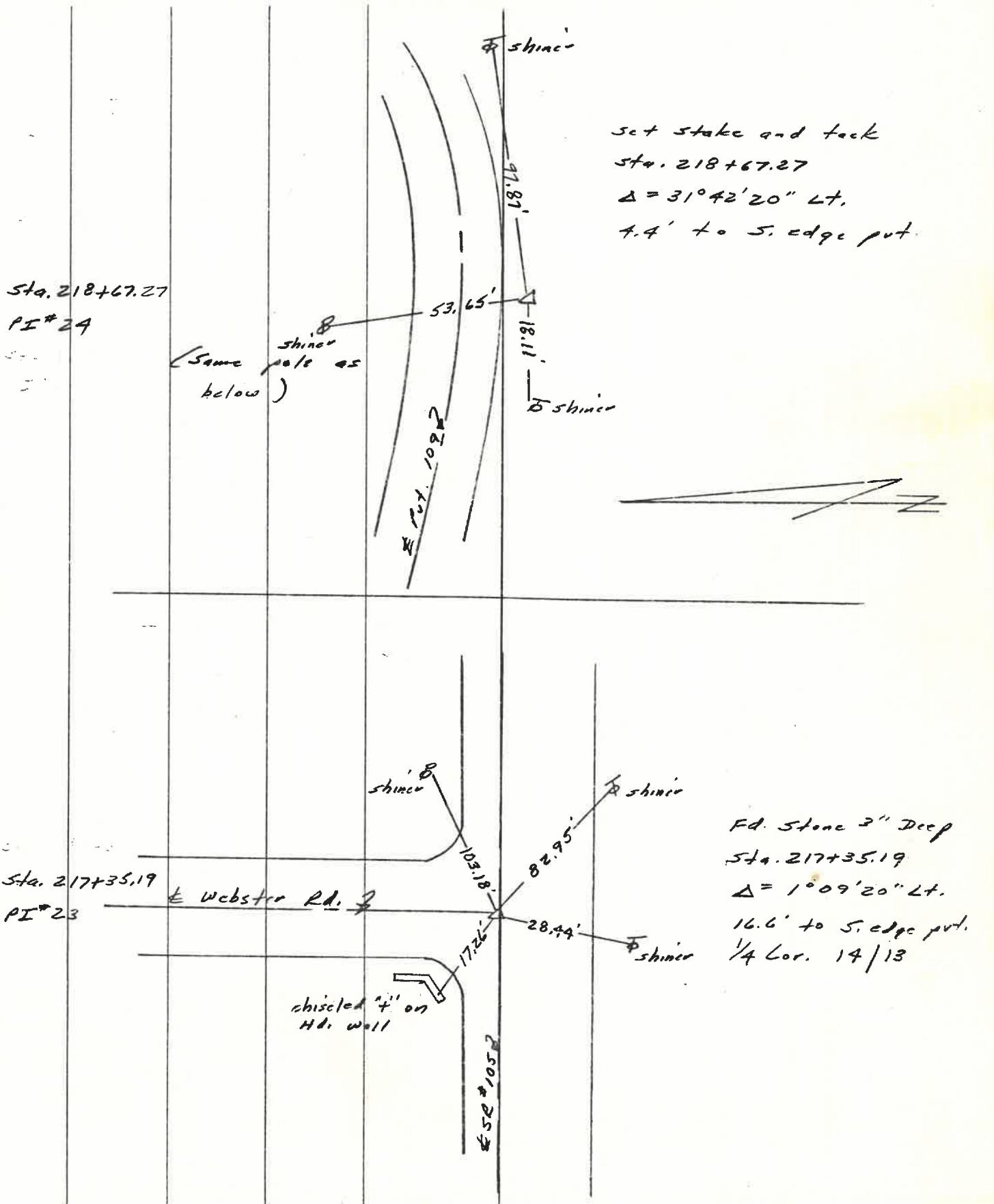
DESCRIPTION References to Control Points JOB NO. _____



PERSONNEL	TITLE	PERSONNEL	TITLE	COUNTY	DATE
Stone				Wood	15 May 73
Michaelak				S. R. #105	WEATHER Fair
Denno				SEC. 13-14- Webster Twp.	TEMP 55°
Curtis					

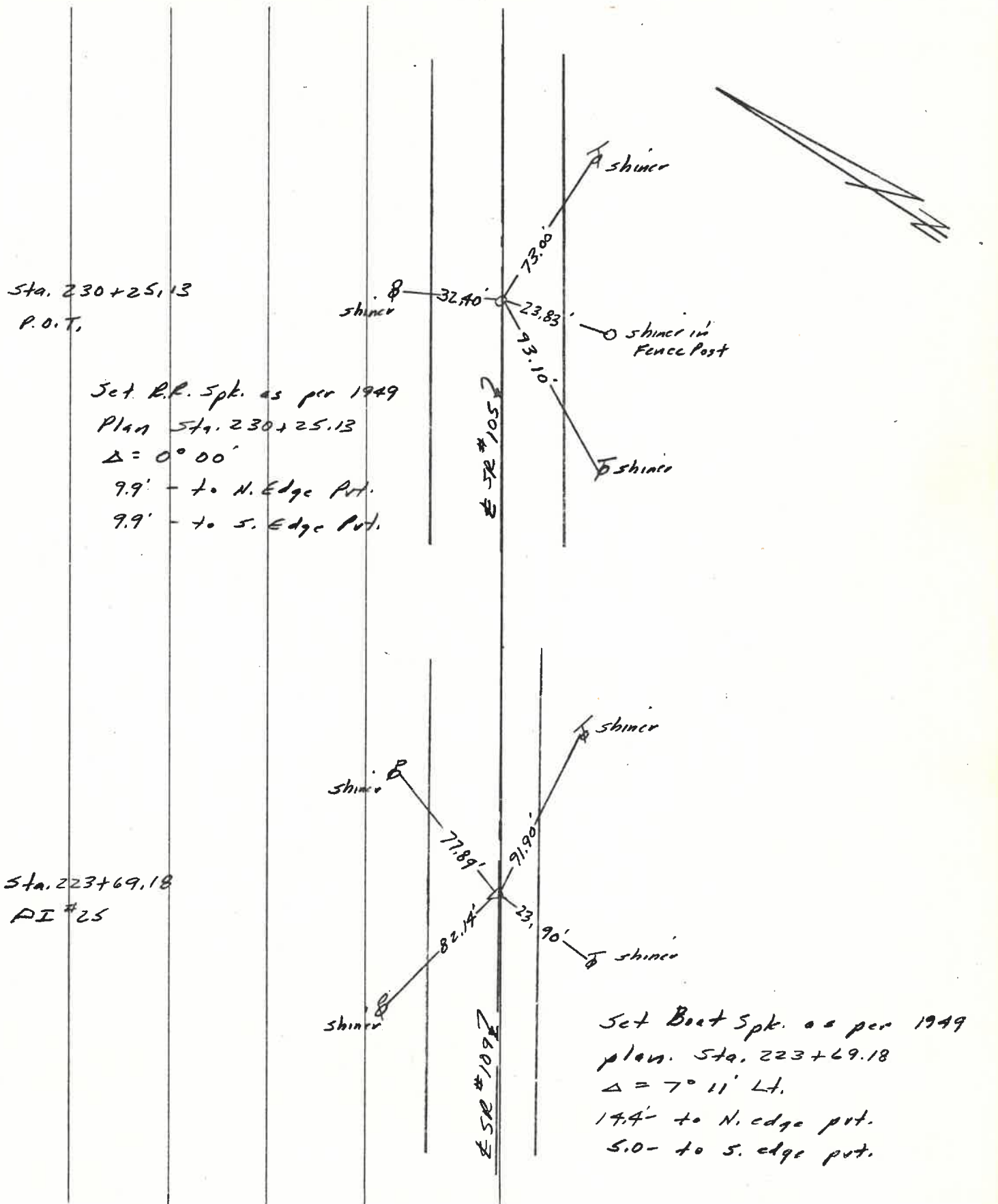
DESCRIPTION References to Control Points JOB NO.

LEFT CENTER LINE RIGHT



PERSONNEL	TITLE	PERSONNEL	TITLE	COUNTY	DATE
Stone				Wood	15 May 73
Michalek				S. R. #105	WEATHER Cool
Danno				SEC. 13- Webster Twp	TEMP 55°
Curtis					

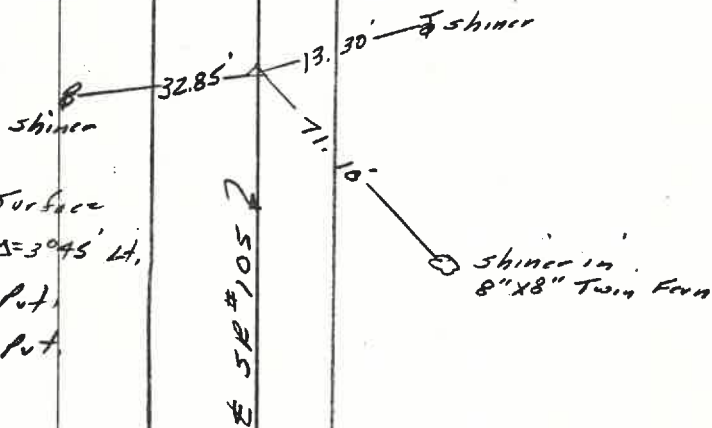
DESCRIPTION References to Central Points JOB NO. _____



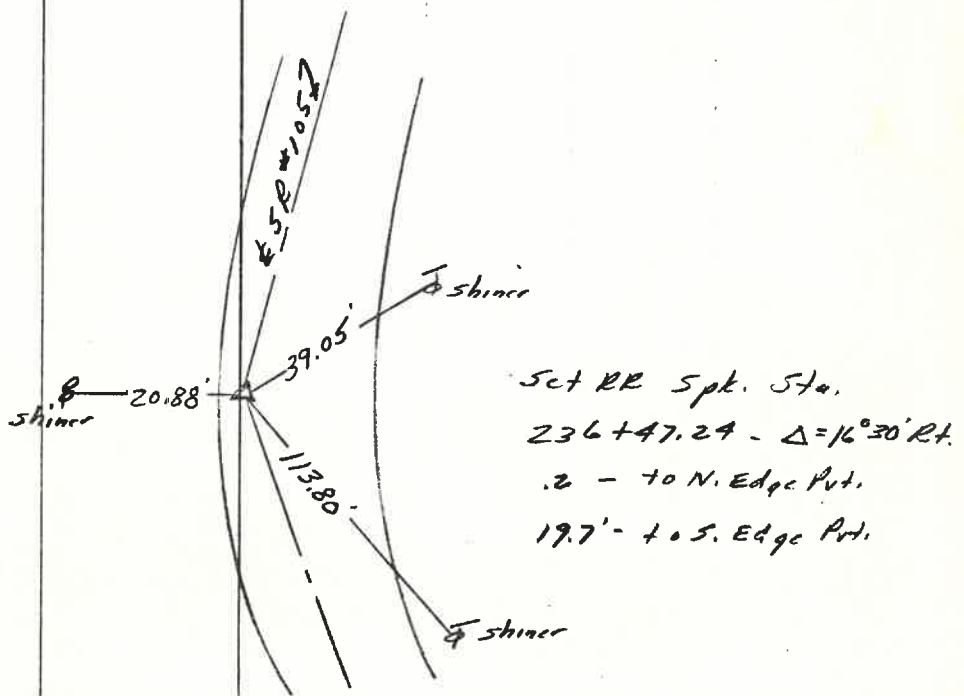
PERSONNEL	TITLE	PERSONNEL	TITLE	COUNTY	DATE	WEATHER	TEMP.
Stone		Braun		Wood	10 July 73	Fair	75°
Michalak				S. R. #105			
Dana				SEC. Webster Twp.			
Curtis							
DESCRIPTION	References to Central Points						JOB NO.
	LEFT	CENTER LINE	RIGHT				

Sta. 240+48.41
PI # 27

Set RR Spt. to Surface
Sta. 240+48.41 - Δ = 3°45' Lt.
13.2' to N. Edge Pnt.
6.5' to S. Edge Pnt.



Sta. 236+47.24
PI # 26



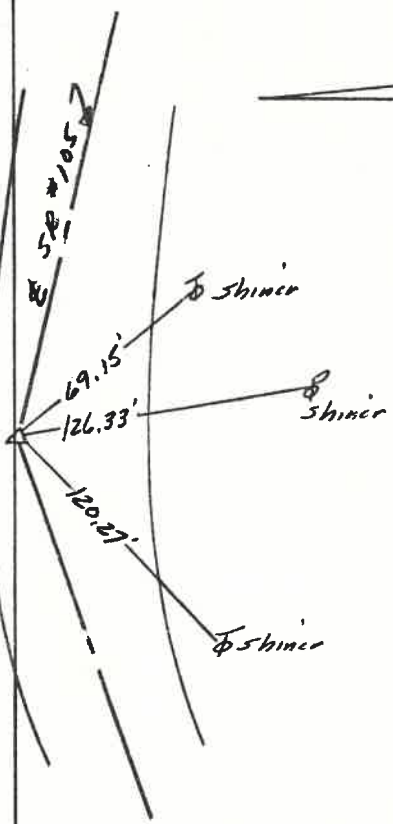
PERSONNEL	TITLE	PERSONNEL	TITLE	COUNTY	DATE	WEATHER	TEMP.
Stone		Brannan		Wood	16 July 73	Fair	75°
Michelak				S. R. #105			
Dean				SEC. Webster Twp.			
Curtis							

DESCRIPTION References to Control Points JOB NO. _____

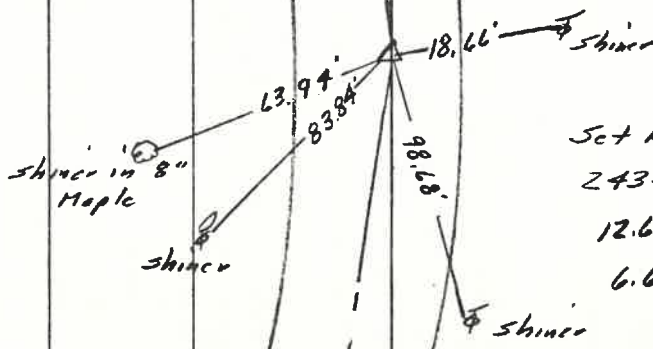
LEFT CENTER LINE RIGHT

Sta. 245+63.14
PI # 29

Set RR Spk. to Surface
Sta. 245+63.14 $\Delta = 27^{\circ}06'20''$ Rt.
1.9' - to N. Edge Pt.
19.7' - to S. Edge Pt.



Sta. 243+16.87
PI # 28



Set RR Spk to Surface Sta.
243+16.87 - $\Delta = 6^{\circ}10'$ Lt.
12.6' - to N. Edge Pt.
6.6' - to S. Edge Pt.

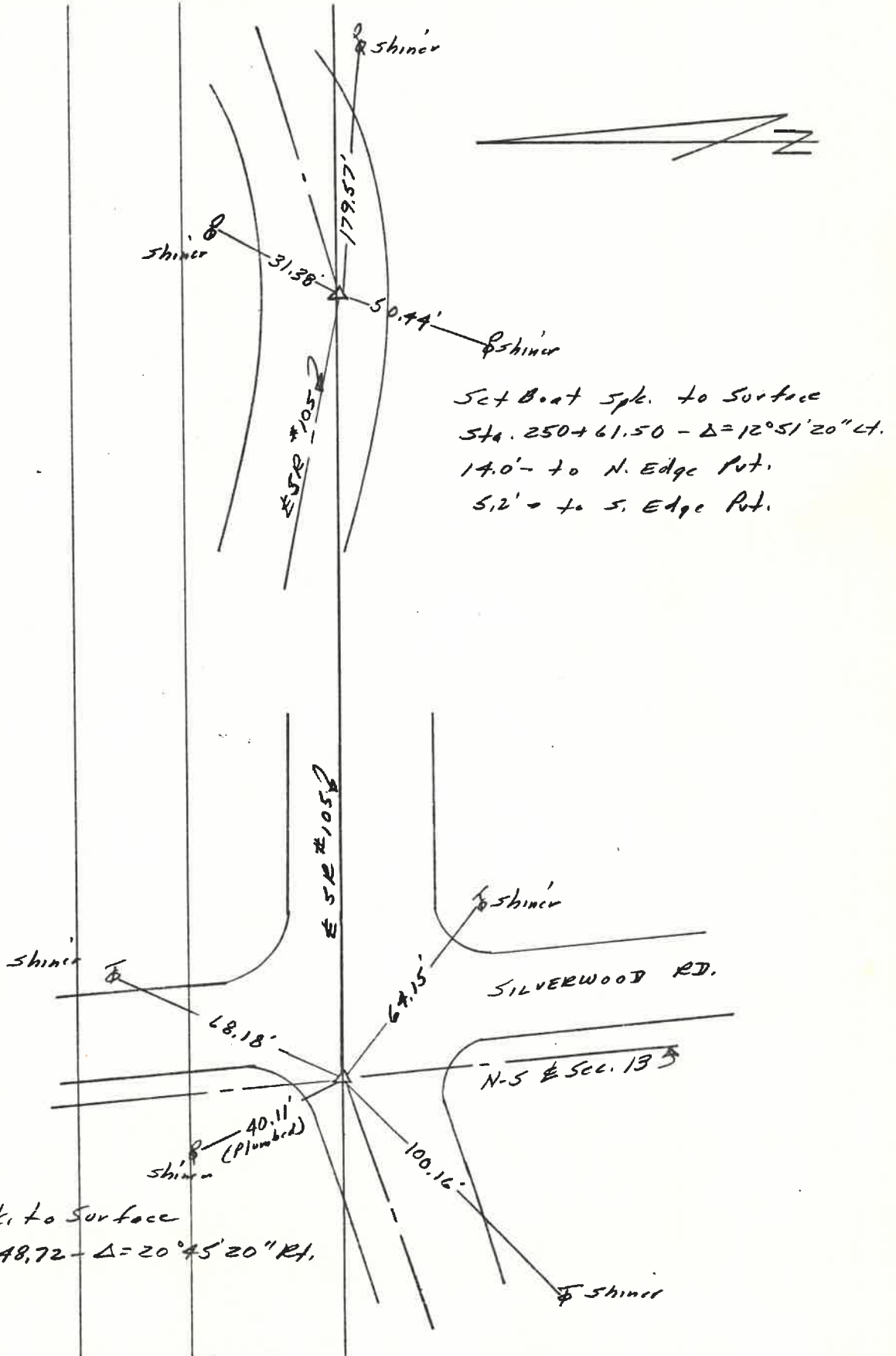
PERSONNEL	TITLE	PERSONNEL	TITLE	COUNTY	DATE	WEATHER	TEMP.
Stone		Brazen		Wood	16 July 73	Fair	75°
Michalek				S. R. #105			
Denno				SEC. Webster Twp			
Curtis							
DESCRIPTION	References to Control Points			JOB NO.			
	LEFT	CENTER LINE	RIGHT				

Sta. 250+61.50
PI #31

250+61.50
248+48.72

Sta. 248+48.72
PI #30

Set RR Spk. to Surface
Sta. 248+48.72 - Δ = 20°45'20" Rt.



Set Boat Spk. to Surface
Sta. 250+61.50 - Δ = 12°51'20" Lt.
14.0' - to N. Edge Pnt.
5.2' - to S. Edge Pnt.

SILVERWOOD RD.

N-5 & Sec. 13 B

PERSONNEL TITLE PERSONNEL TITLE

COUNTY Wood DATE 16 July 73

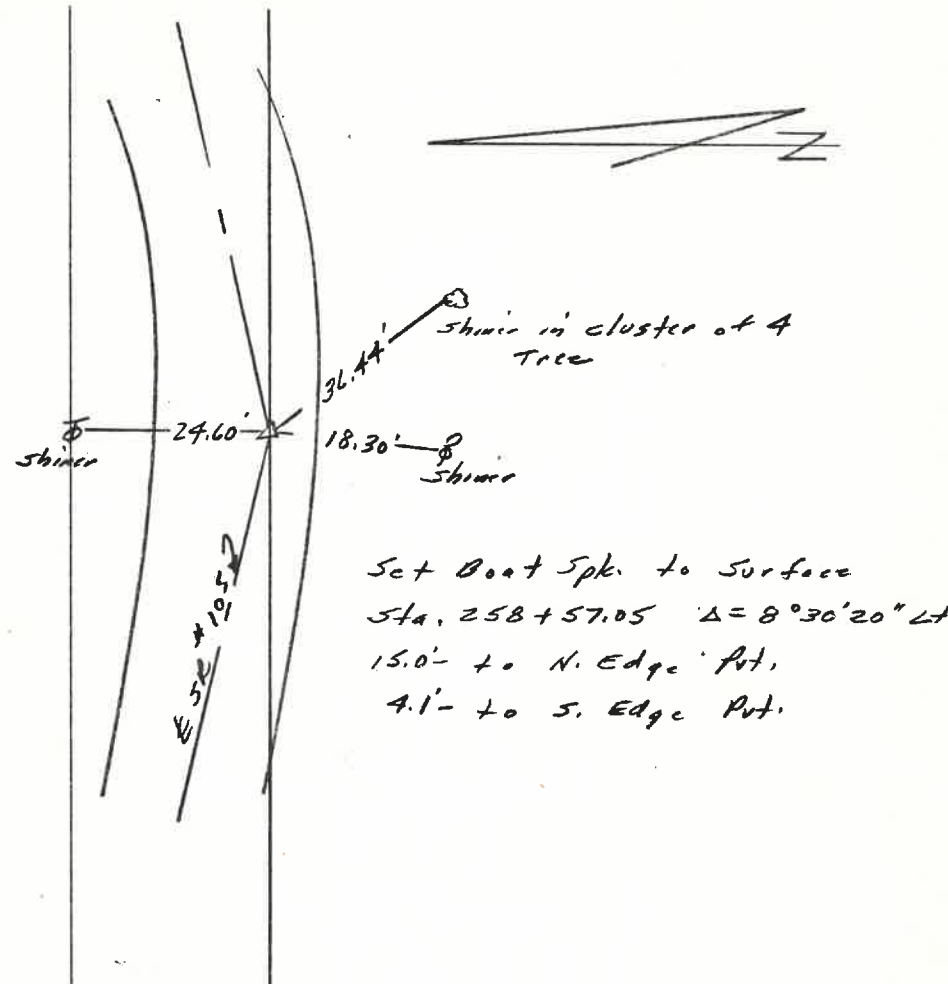
Stone
Michalak
Deane
Curtis

S. R. #105 WEATHER Fair

SEC. Webster Top. TEMP 75°

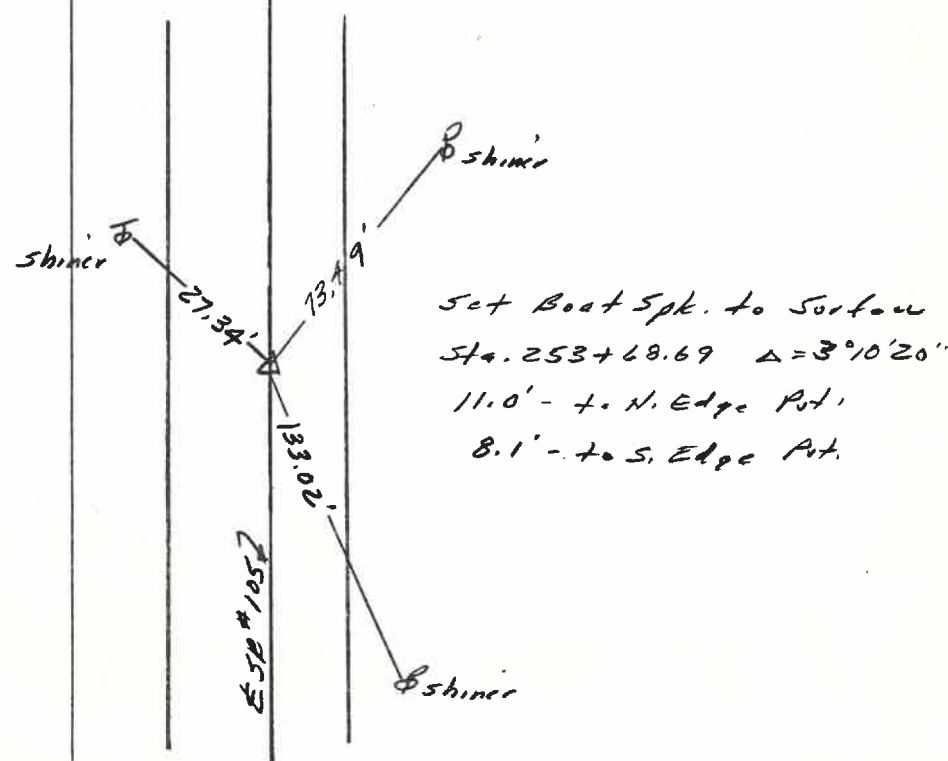
DESCRIPTION References to Control Points LEFT CENTER LINE RIGHT JOB NO.

Sta. 258+57.05
PI # 33



Set Boat Spk. to Surface
Sta. 258+57.05 Δ = 8° 30' 20" Lt.
15.0' - to N. Edge Pt.
4.1' - to S. Edge Pt.

Sta. 253+68.69
PI # 32

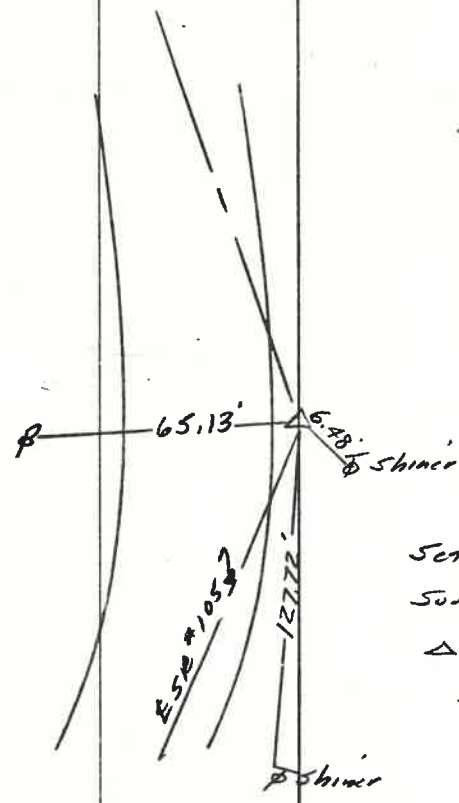


Set Boat Spk. to Surface
Sta. 253+68.69 Δ = 3° 10' 20" Lt.
11.0' - to N. Edge Pt.
8.1' - to S. Edge Pt.

PERSONNEL	TITLE	PERSONNEL	TITLE	COUNTY	DATE	WEATHER	TEMP
Stone		Brannon		Wood	16 July 73	Fair	75°
Michalak				S. R. # 105			
Denno				SEC. Webster Twp.			
Curtis							

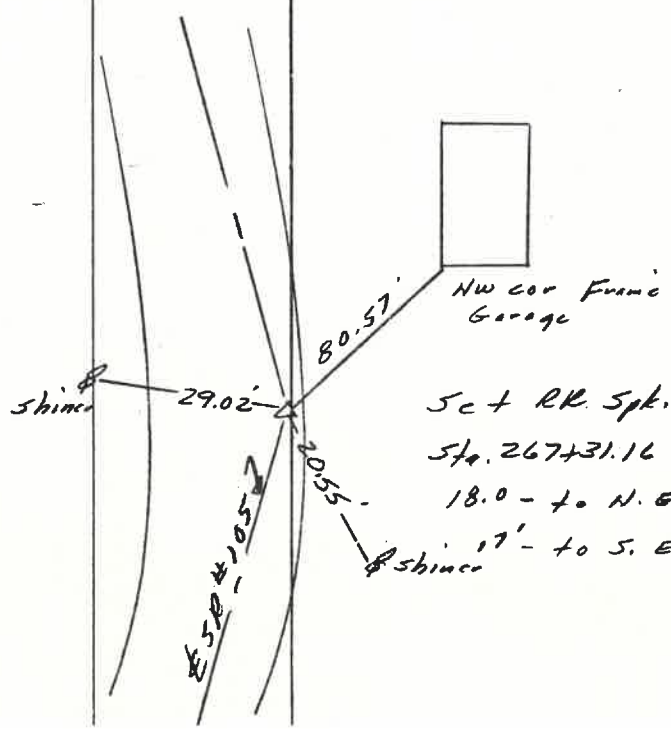
DESCRIPTION: *References to Control Points* JOB NO. _____

Sta. 272+86.73
PI # 35



Set Iron Reinf. Rod 6" Below
Surface Sta. 272+86.73
 $\Delta = 18^\circ 17' \text{ Lt.}$
5' - to S. Edge Pnt.

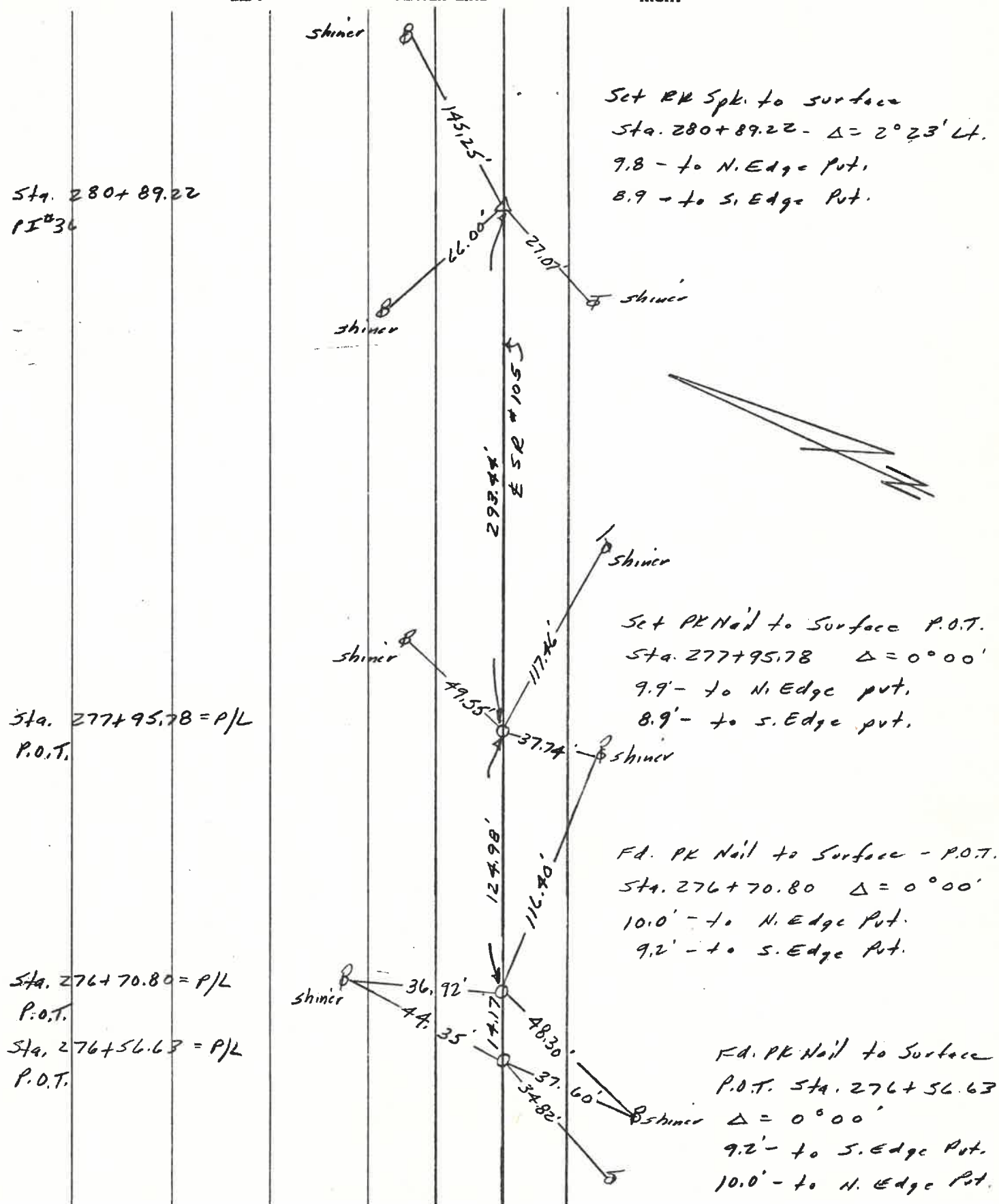
Sta. 267+31.16
PI # 34



NW cor Frame
Garage
Set RR. Spk. to Surface
Sta. 267+31.16 $\Delta = 12^\circ 30' \text{ Lt.}$
18.0 - to N. Edge Pnt.
17' - to S. Edge Pnt.

PERSONNEL	TITLE	PERSONNEL	TITLE	COUNTY	DATE	WEATHER	TEMP.
Stone		Brennan		Wood	16 July 73	Mild	78°
Michalak				#105			
Dennig				Webster Twp.			
Curtis							

DESCRIPTION References to Control Points JOB NO.



PERSONNEL TITLE PERSONNEL TITLE

COUNTY Wood DATE 16 July 73

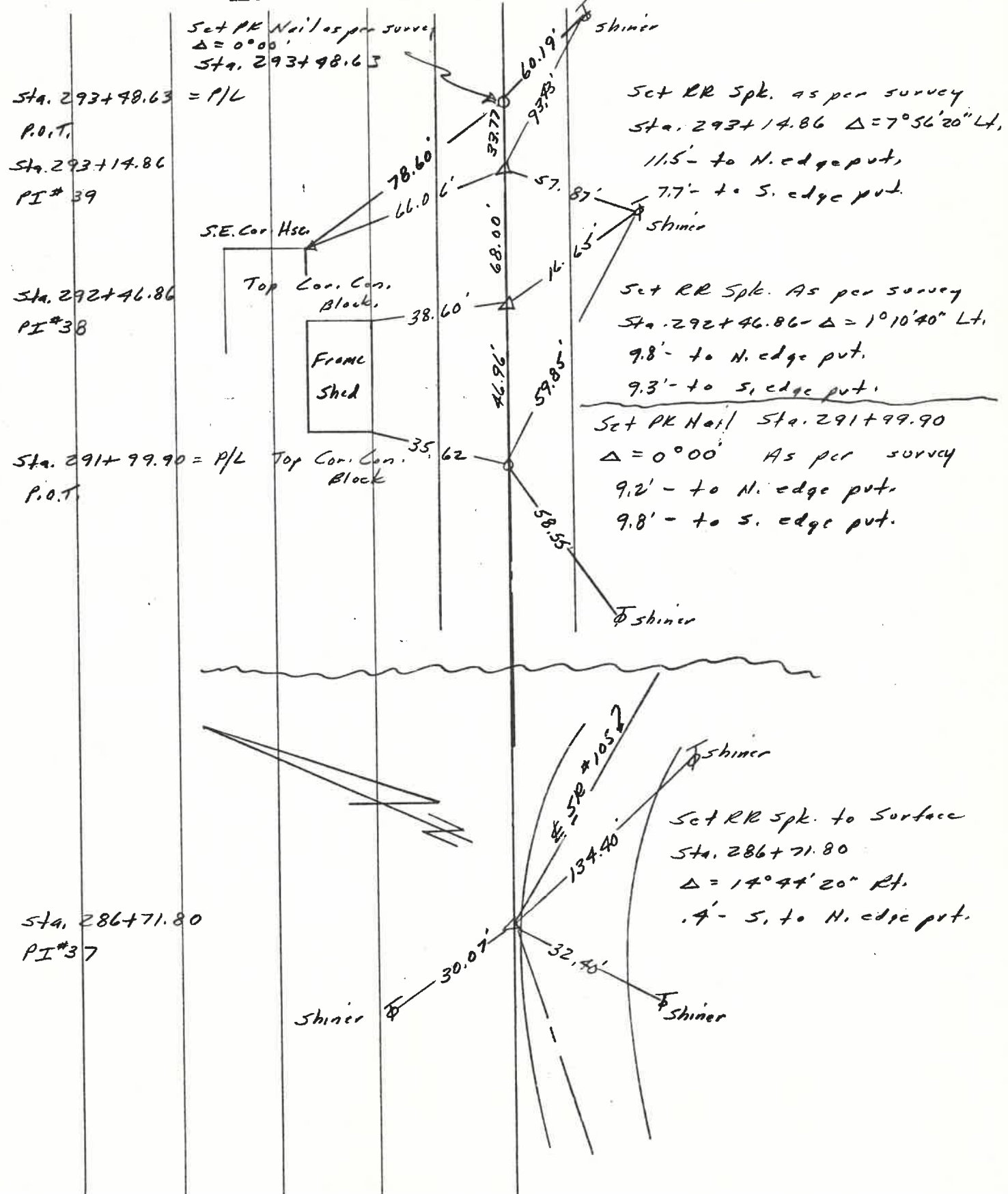
Stone Brennan
Michalak

S. R. #105 WEATHER Fair

Deno
Curtis

SEC. Webster Twp. TEMP. 78°

DESCRIPTION References to Control Points JOB NO.



PERSONNEL TITLE PERSONNEL TITLE

COUNTY Wood DATE 16 July 73

Stone Brauner

S. R. #105 WEATHER Mild

Michalak

SEC. Webster Twp. TEMP. 79°

Dean

Curtis

DESCRIPTION

References to Control Points

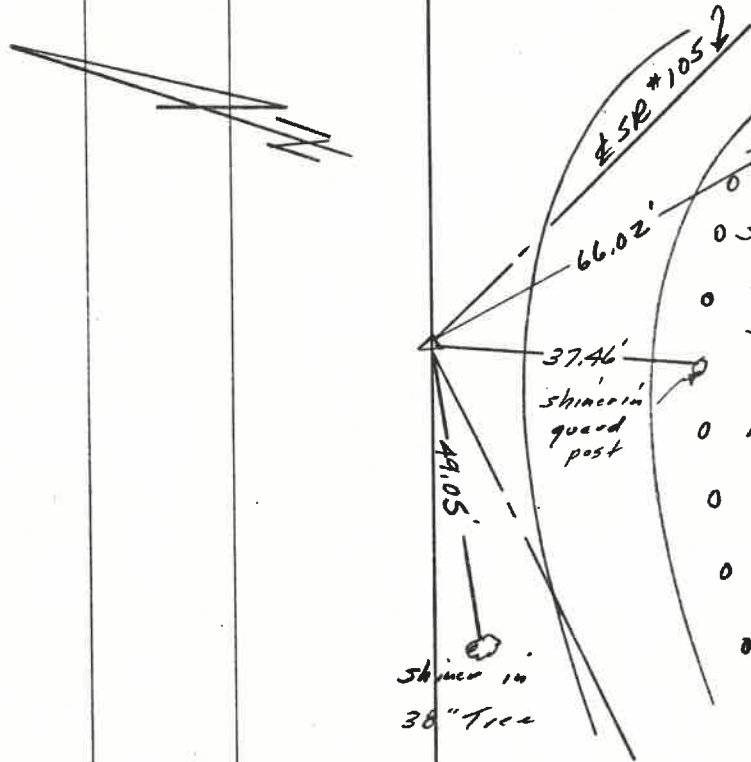
JOB NO.

LEFT

CENTER LINE

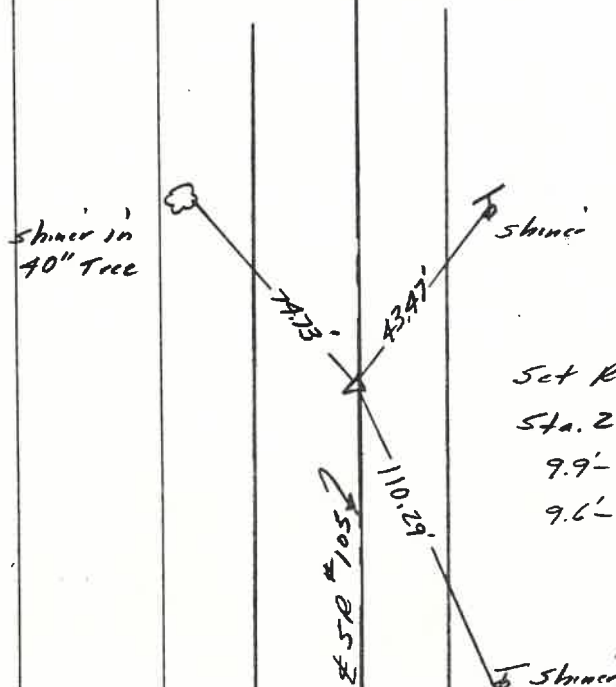
RIGHT

Sta. 300+86.24
PI # 41



- o Set 3/4" Reinf. Rod 4"
- o Below surface Sta. 300+86.24 -
- o $\Delta = 41^{\circ}00' \text{ Rt.}$
- o 14.2' - S. to N. edge put.
- o
- o
- o
- o

Sta. 295+17.31
PI # 40



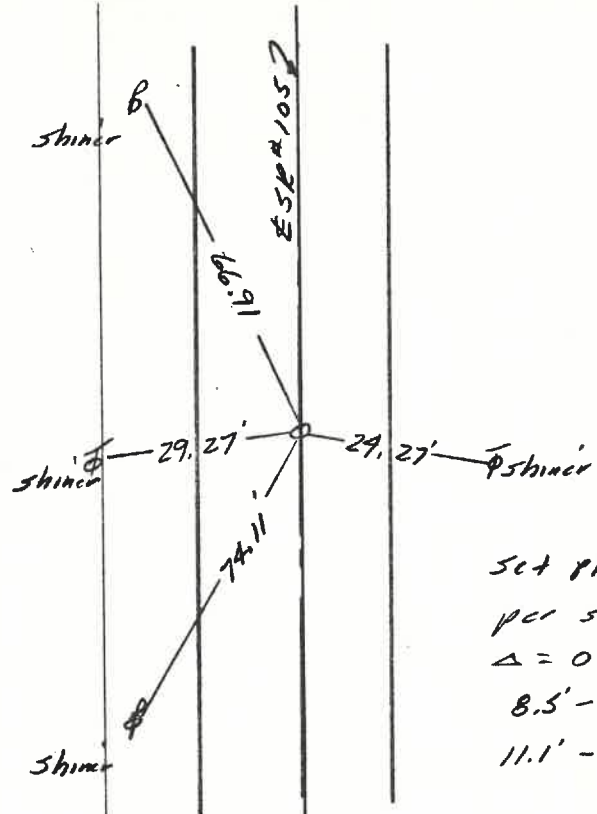
- o Set RR Spk. to Surface
- o Sta. 295+17.31 $\Delta =$
- o 9.9' - to N. edge put.
- o 9.6' - to S. edge put.

PERSONNEL	TITLE	PERSONNEL	TITLE	COUNTY	DATE
Stone		Brennan		Wood	16 July 73
Michalak				S. R. #105	WEATHER Mild
Deno				SEC. Webster Twp.	TEMP. 79°
Curtis					

DESCRIPTION References to Control Points JOB NO.

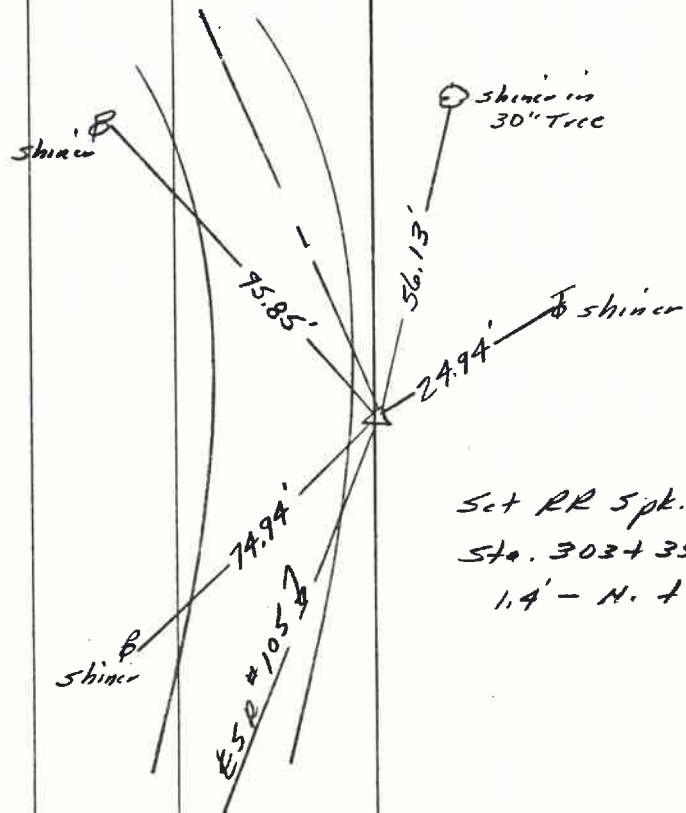
LEFT CENTER LINE RIGHT

Sta. 304+99.54
P.O.T.



Set RR Nail to surface as per survey Sta. 304+99.54
 $\Delta = 0^\circ 00'$
 8.5' - to N. edge put.
 11.1' - to S. edge put.

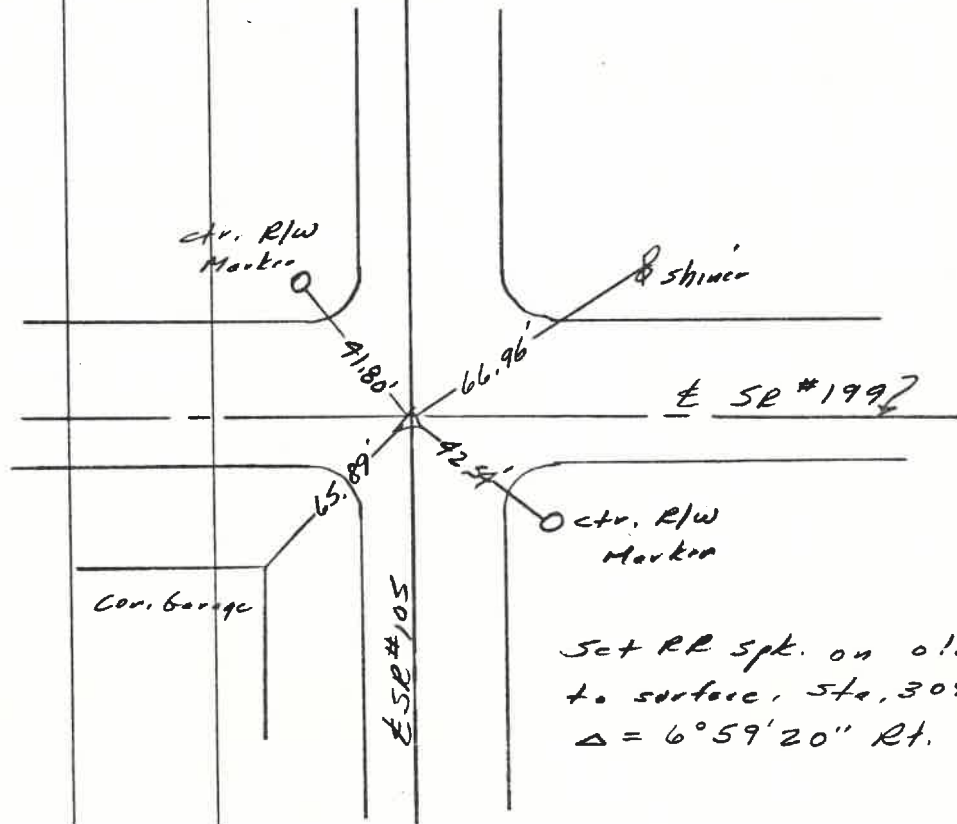
Sta. 303+35.64
PI #42



Set RR Spk. to surface Sta. 303+35.64 - $\Delta = 36^\circ 12' 20''$ Lt.
 1.4' - N. to S. edge put.

PERSONNEL	TITLE	PERSONNEL	TITLE	COUNTY	DATE	WEATHER	TEMP.
Stone		Brannen		Wood	16 July, 73	Mild	79°
Michalak				S. R. #105			
Deana				SEC. Webster Twp.			
Curtis							
DESCRIPTION	References to Control Points			JOB NO.			
	LEFT	CENTER LINE	RIGHT				

Sta. 309+03.28
PI#43

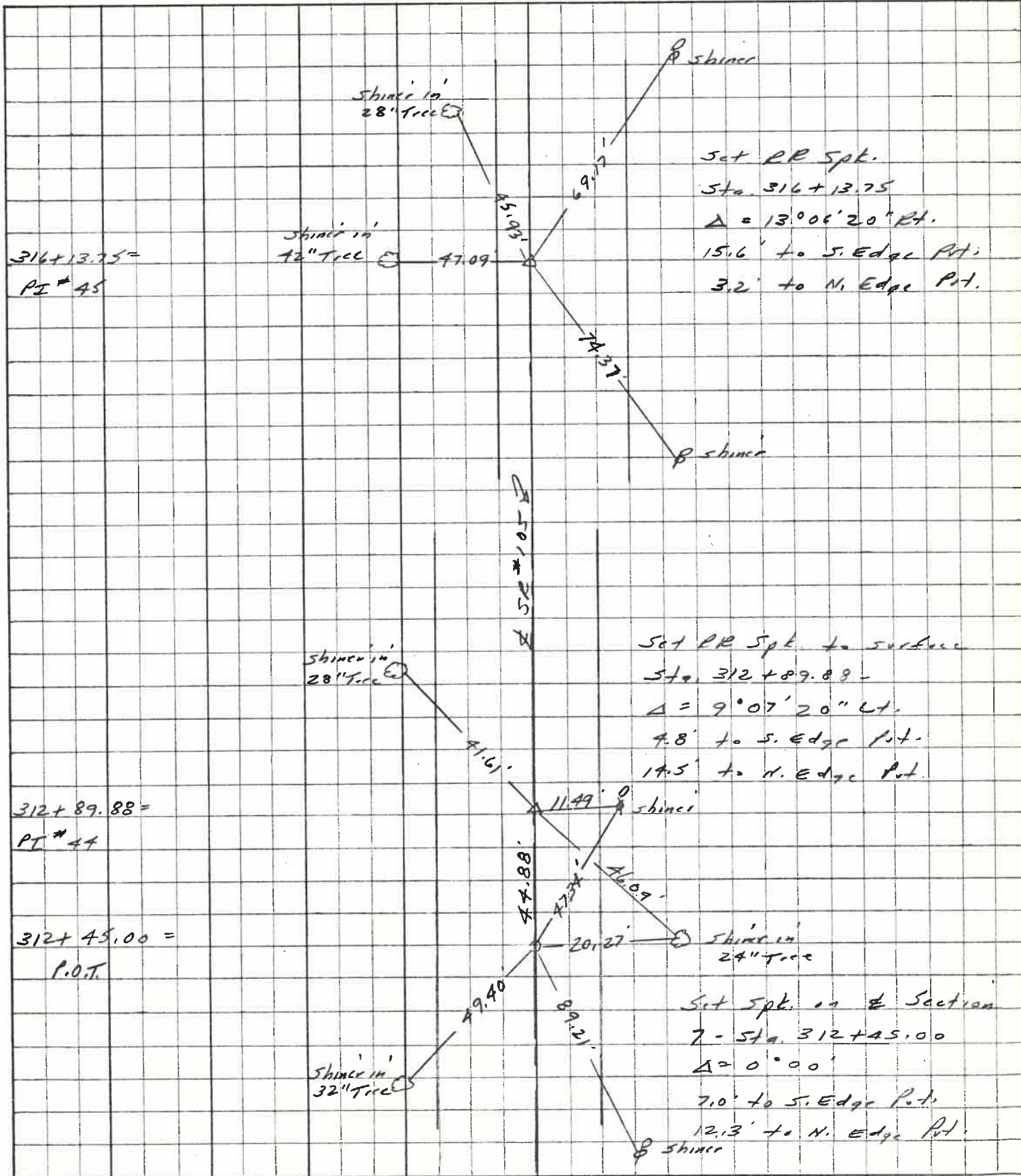


Set RR Spt. on old PK Nail
to surface, Sta. 309+03.28
 $\Delta = 6^{\circ}59'20'' \text{ Rt.}$

PERSONNEL	TITLE	PERSONNEL	TITLE	COUNTY	DATE	WEATHER	TEMP.
Stoac				Wood	27 Sept. 73	Mild	70°
Dunn				S. R. #105			
Curtis				SEC. Webster Twp.			
Michalak							

DESCRIPTION: References to Central Points JOB NO. _____

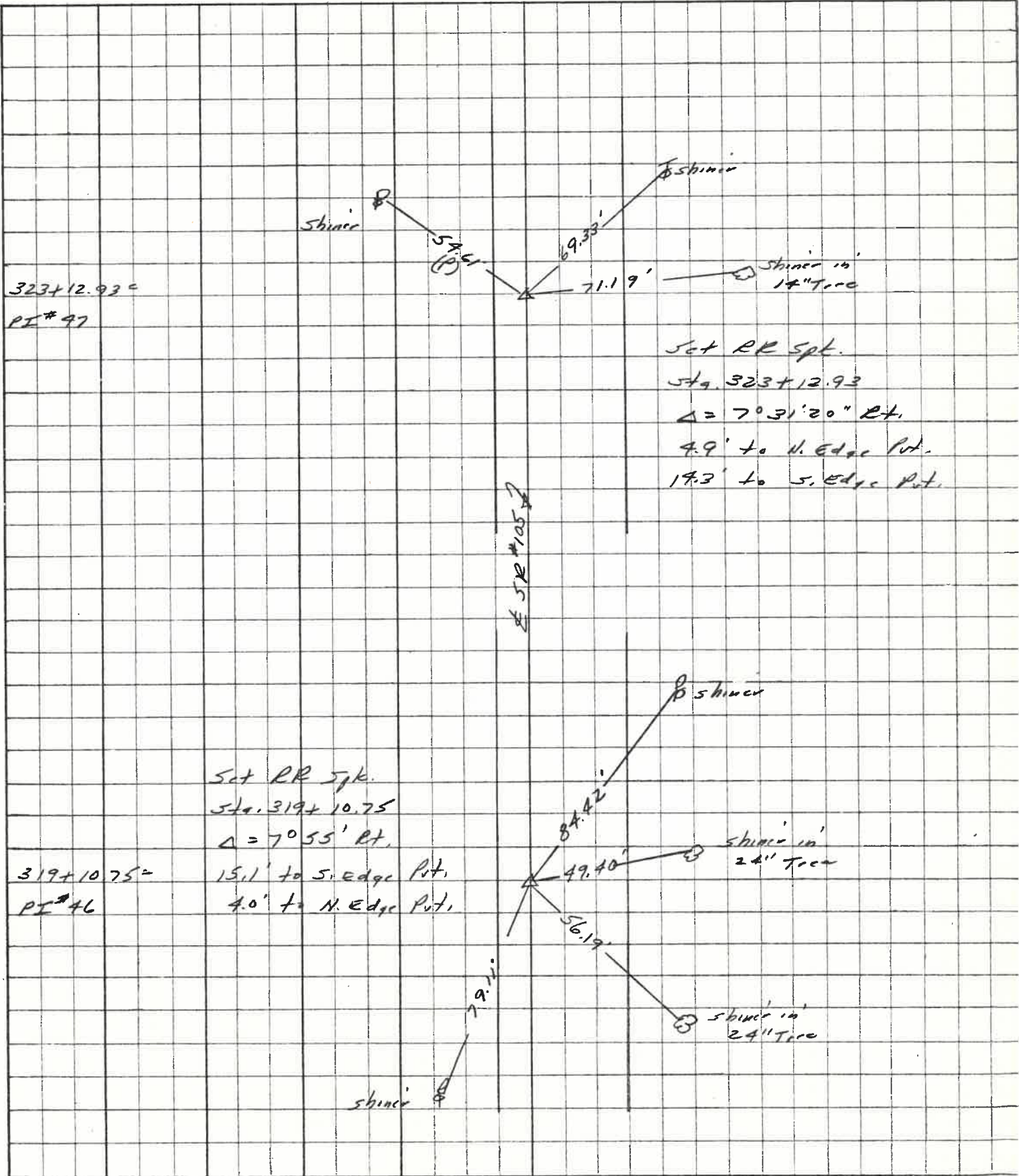
LEFT CENTER LINE RIGHT



PERSONNEL	TITLE	PERSONNEL	TITLE	COUNTY	DATE
Stone				Wood	27 Sept. 73
Michalak				S. R. #105	WEATHER Mild
Dean				SEC. Webster Twp.	TEMP. 75°
Curtis					

DESCRIPTION: References to Control Points

LEFT CENTER LINE RIGHT JOB NO.



PERSONNEL TITLE PERSONNEL TITLE

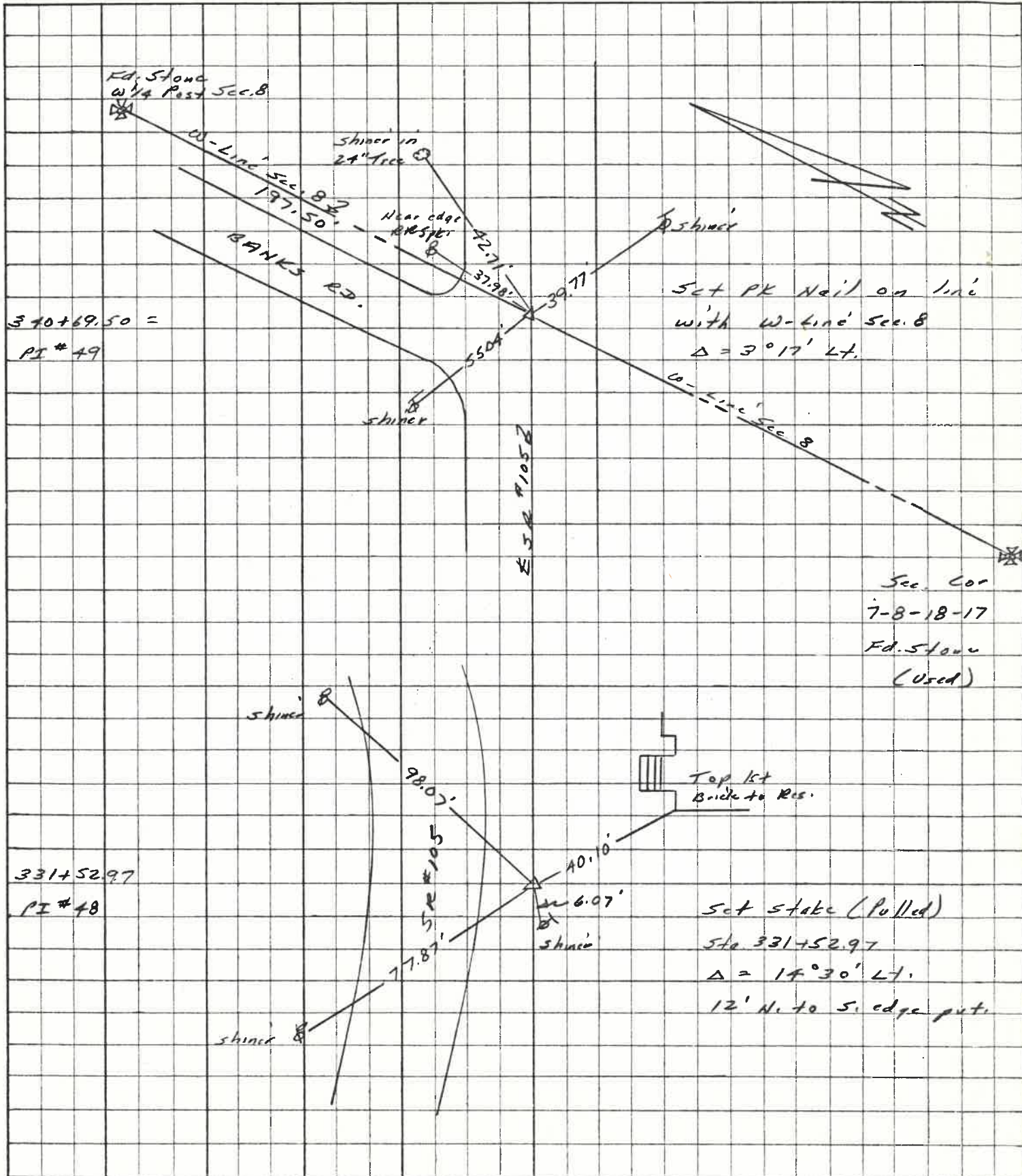
COUNTY Wood DATE 27 Sept. 73

Stone
Michelak
Dean
Curtis

S. R. #105 WEATHER Mild
SEC. Webster Twp. TEMP. 73°

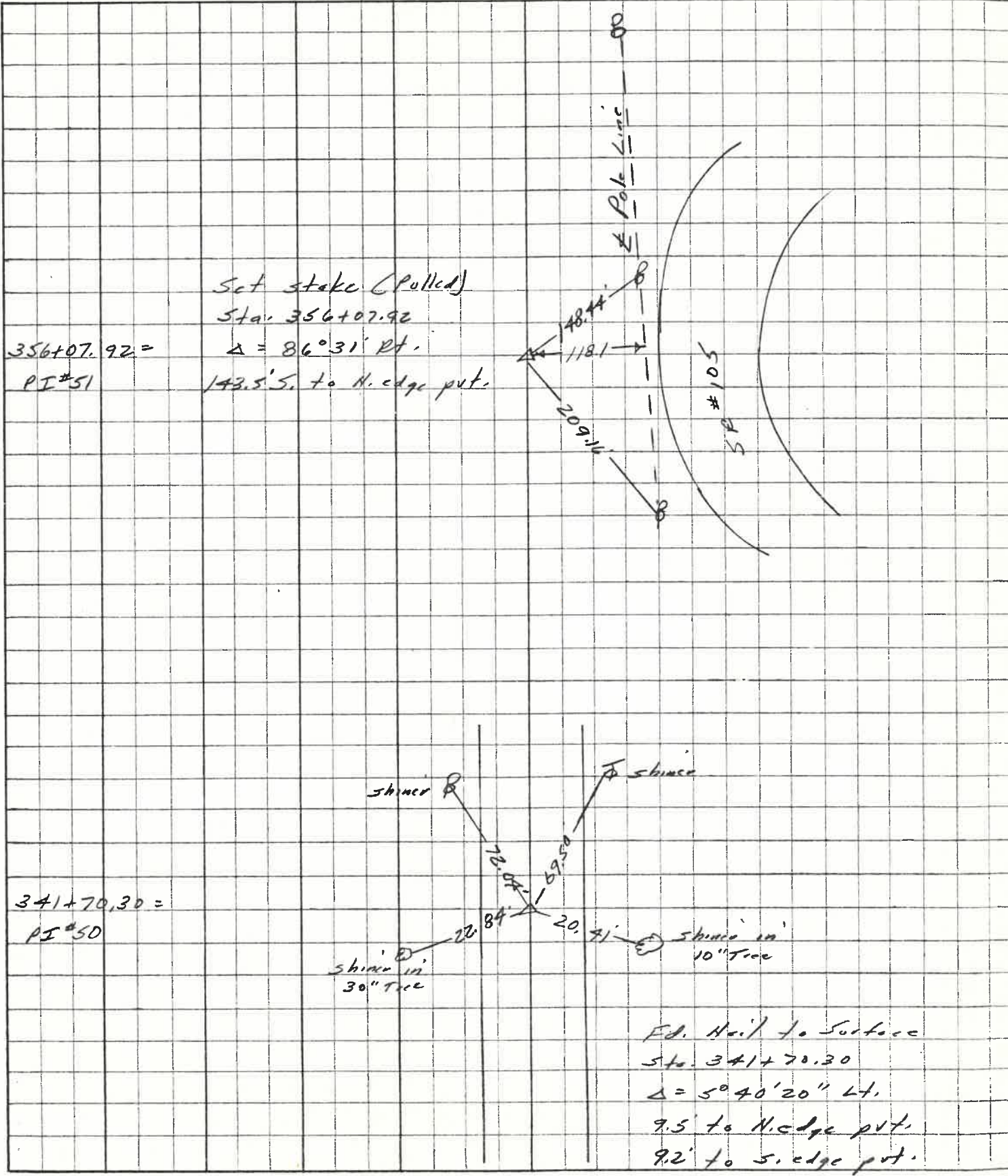
DESCRIPTION References to Control Points JOB NO.

LEFT CENTER LINE RIGHT

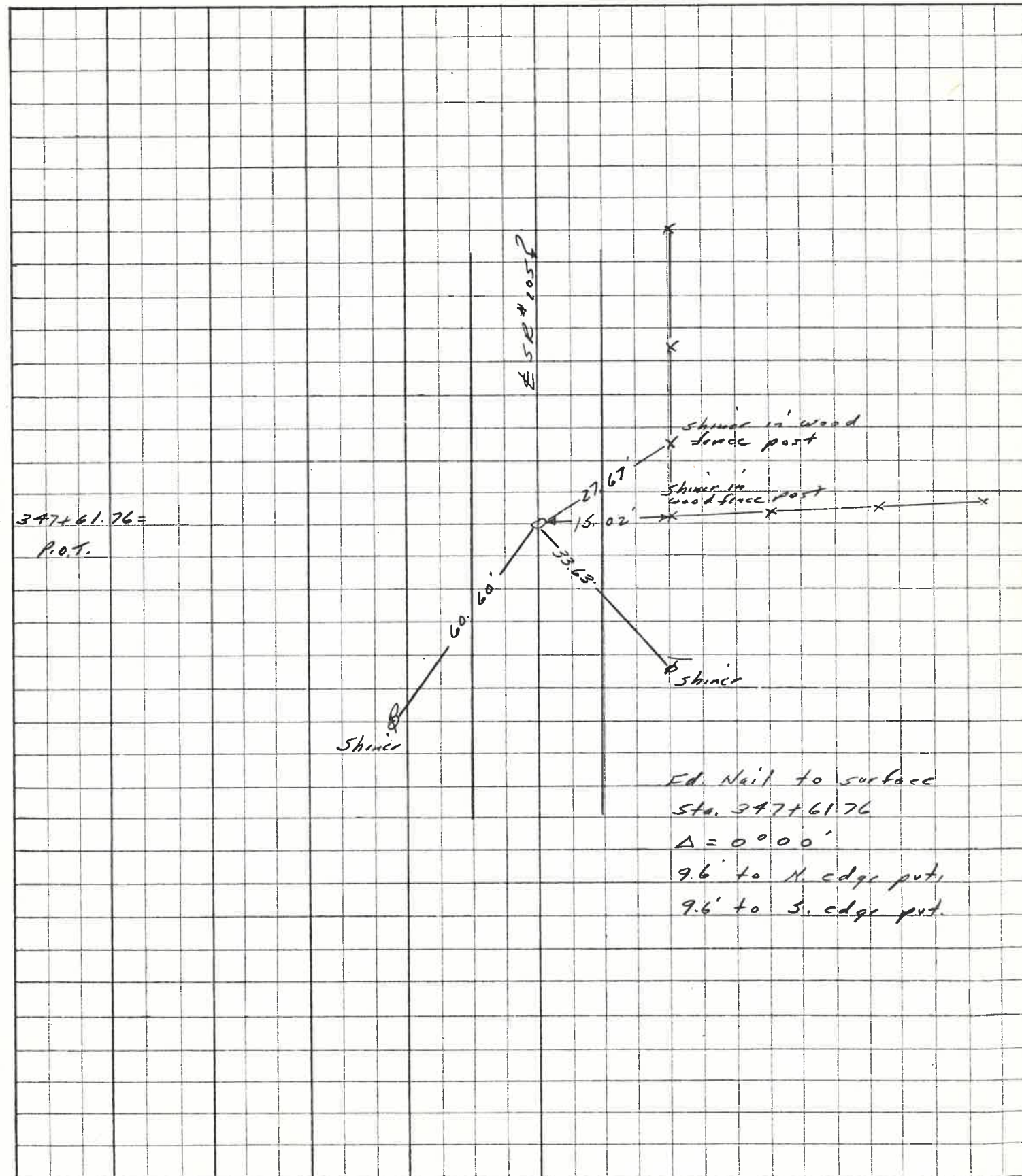


PERSONNEL	TITLE	PERSONNEL	TITLE	COUNTY	Wood	DATE	16 Oct. 73
Stanc				S. R.	#105	WEATHER	Cloudy
Michaelak				SEC.	Webster Top	TEMP.	52°
Diana							
Curtis							

DESCRIPTION References to Control Points JOB NO. _____



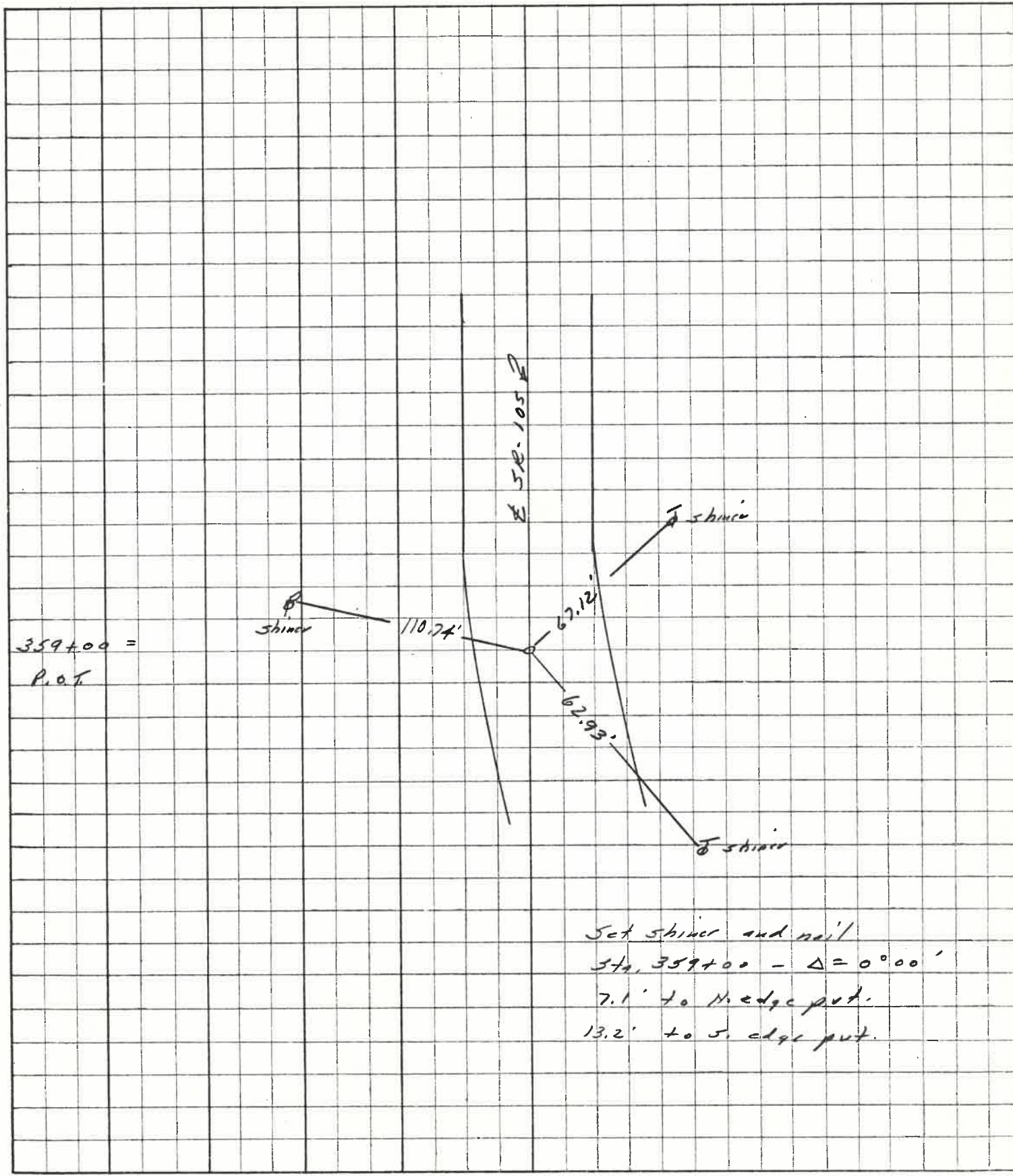
PERSONNEL	TITLE	PERSONNEL	TITLE	COUNTY	Wood	DATE	31 Oct. 73
Stone				S. R.	105	WEATHER	Cloudy
Michalak				SEC.	Webster Twp.	TEMP.	45°
Denno							
Curtis							
DESCRIPTION	References to Control Points			JOB NO.			
	LEFT	CENTER LINE	RIGHT				



PERSONNEL	TITLE	PERSONNEL	TITLE	COUNTY	DATE
Steve				Wood	31 Oct. 73
Michael				S. R. 105	WEATHER Cloudy
Donna				SEC. Webster Twp	TEMP. 45°
Gertie					

DESCRIPTION References to Control Points JOB NO. _____

LEFT CENTER LINE RIGHT

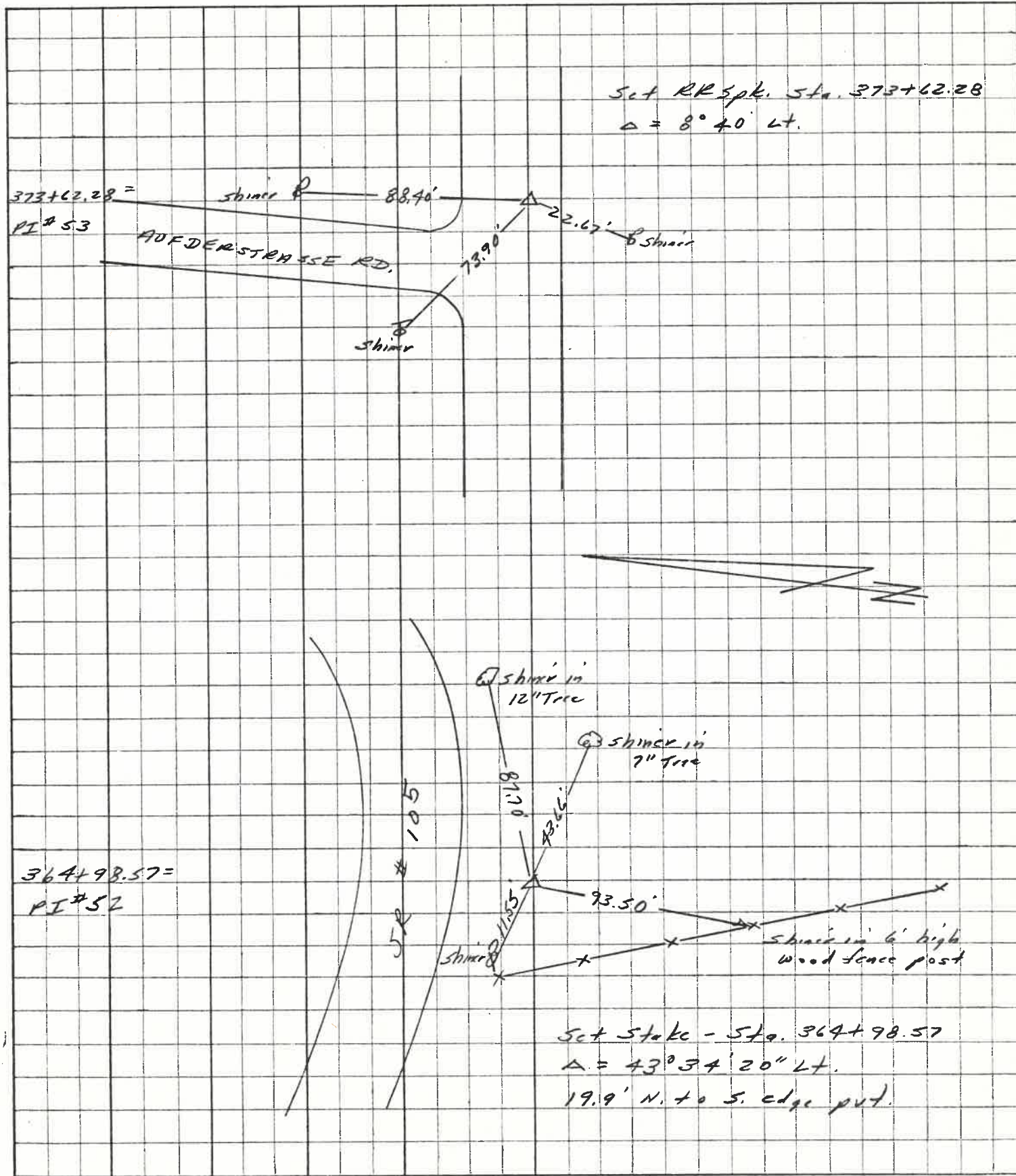


Set shiner and nail
 Sta. 359+00 - Δ = 0°00'
 7.1' to N edge put.
 13.2' to S. edge put.

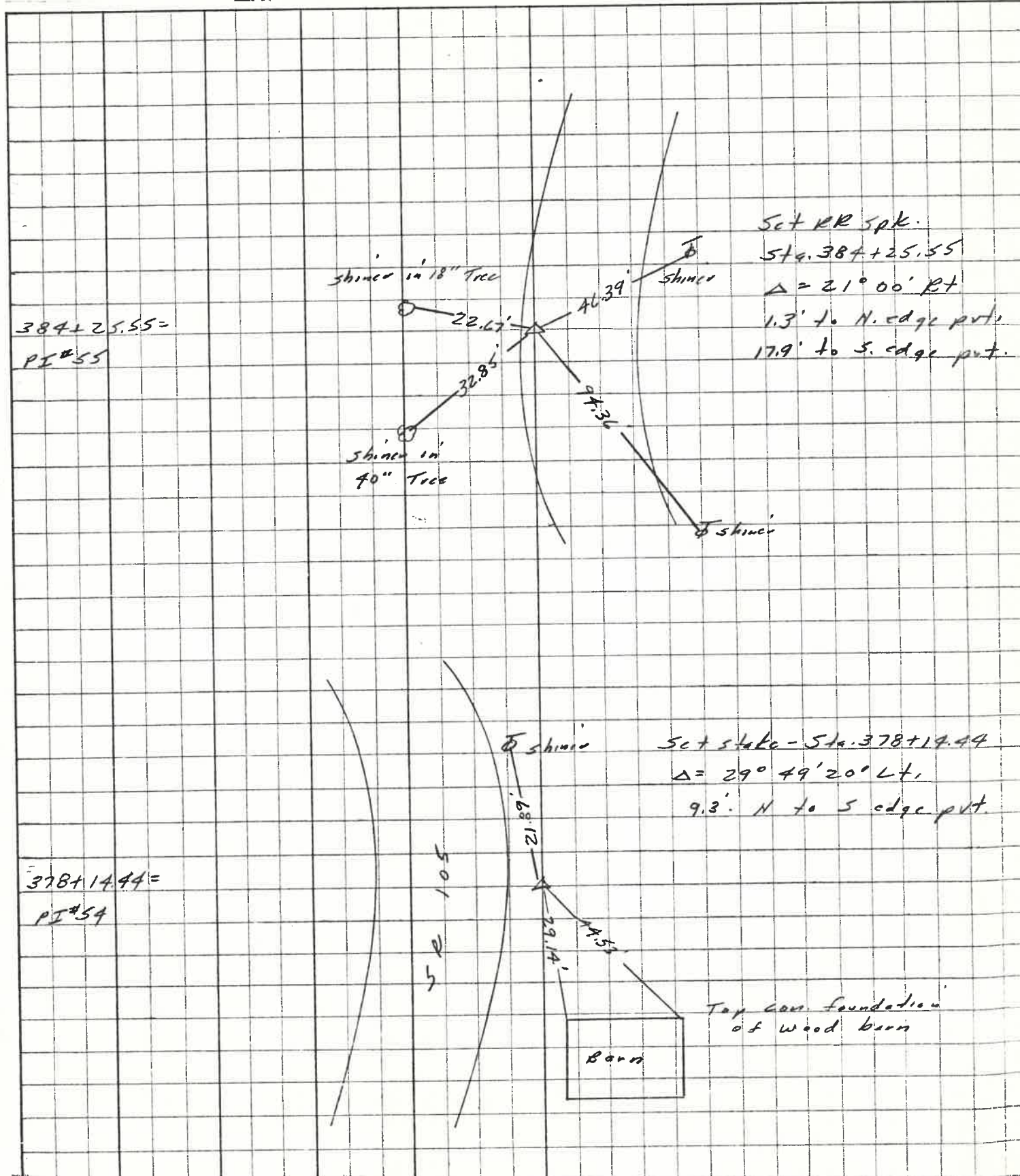
PERSONNEL	TITLE	PERSONNEL	TITLE	COUNTY	DATE	WEATHER	TEMP.
Stone				Wood	16 Oct. 73	Cloudy	50°
Michalak				#105			
Danao				Webster Twp.			
Quetis							

DESCRIPTION References to Control Points JOB NO. _____

LEFT CENTER LINE RIGHT



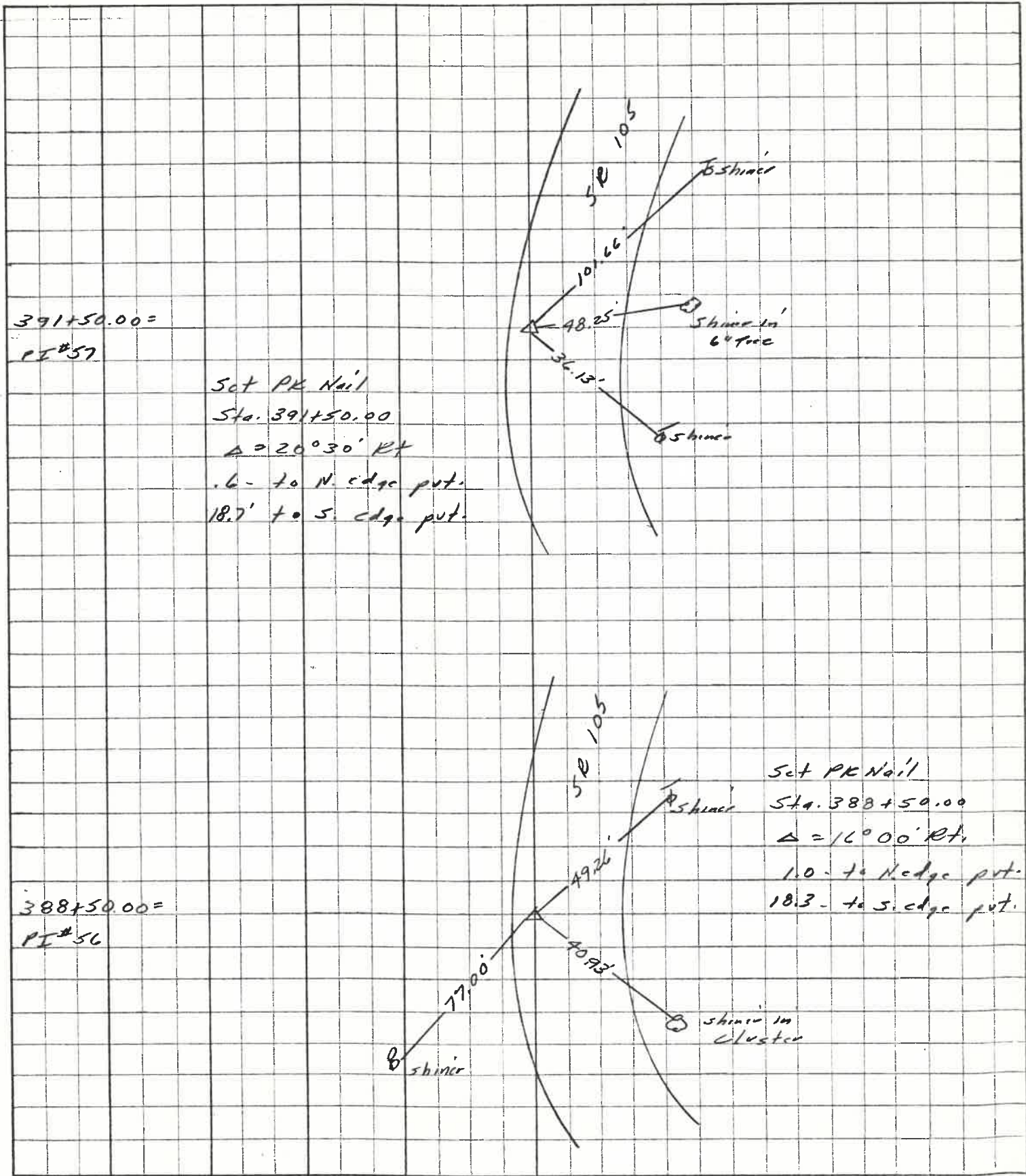
PERSONNEL	TITLE	PERSONNEL	TITLE	COUNTY	<u>Wood</u>	DATE	<u>31 Oct. 73</u>
<u>Stone</u>				S. R.	<u>105</u>	WEATHER	<u>Cloudy</u>
<u>Michaelak</u>				SEC.	<u>Webster Twp.</u>	TEMP.	<u>50°</u>
<u>Donno</u>				DESCRIPTION	<u>References to Control points</u>		JOB NO.
<u>Curtis</u>				LEFT	CENTER LINE	RIGHT	



PERSONNEL	TITLE	PERSONNEL	TITLE
Stone			
Michalok			
Denno			
Curtis			

COUNTY Wood DATE 31 Oct 73
 S. R. 105 WEATHER Cloudy
 SEC. Webster Top. TEMP. 50°

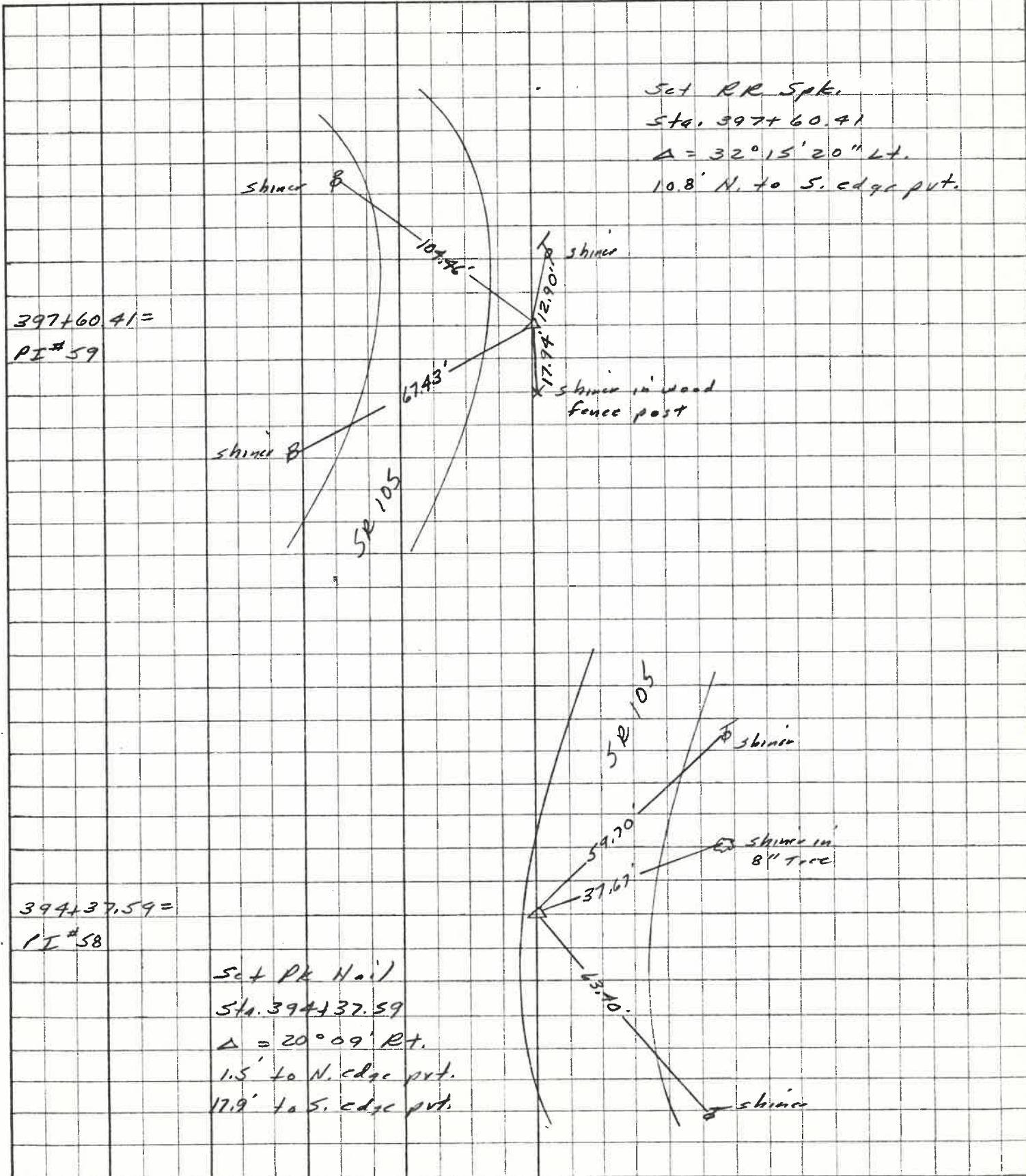
DESCRIPTION References to Control Points JOB NO. _____
 LEFT CENTER LINE RIGHT



PERSONNEL	TITLE	PERSONNEL	TITLE	COUNTY	DATE	WEATHER	TEMP.
<u>Stanc</u>				<u>Wood</u>	<u>31 Oct 73</u>	<u>Cloudy</u>	<u>50°</u>
<u>Michalak</u>				S. R. <u>105</u>			
<u>Deane</u>				SEC. <u>Webster Twp.</u>			
<u>Curtis</u>							

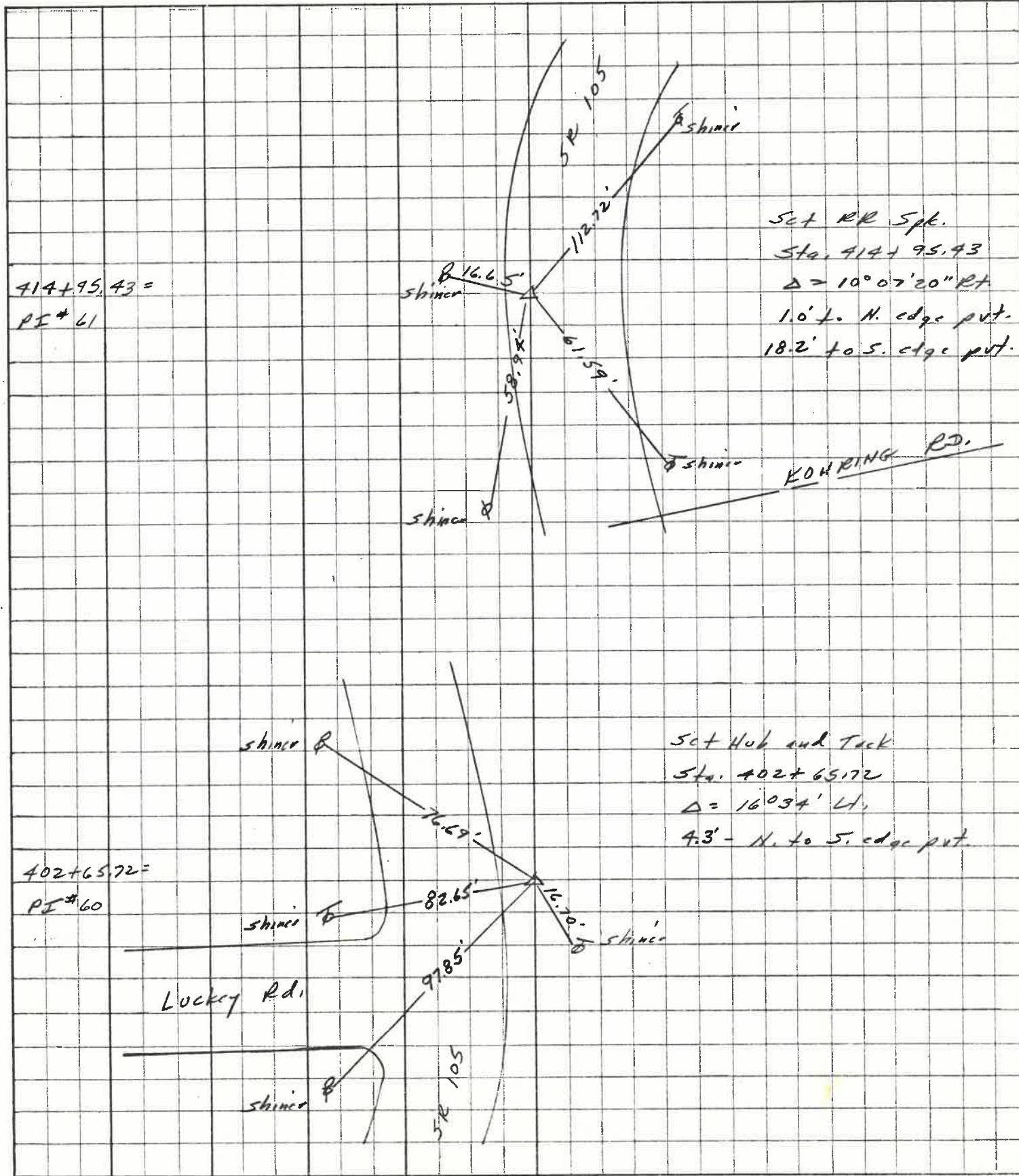
DESCRIPTION References to Control Points JOB NO. _____

LEFT CENTER LINE RIGHT



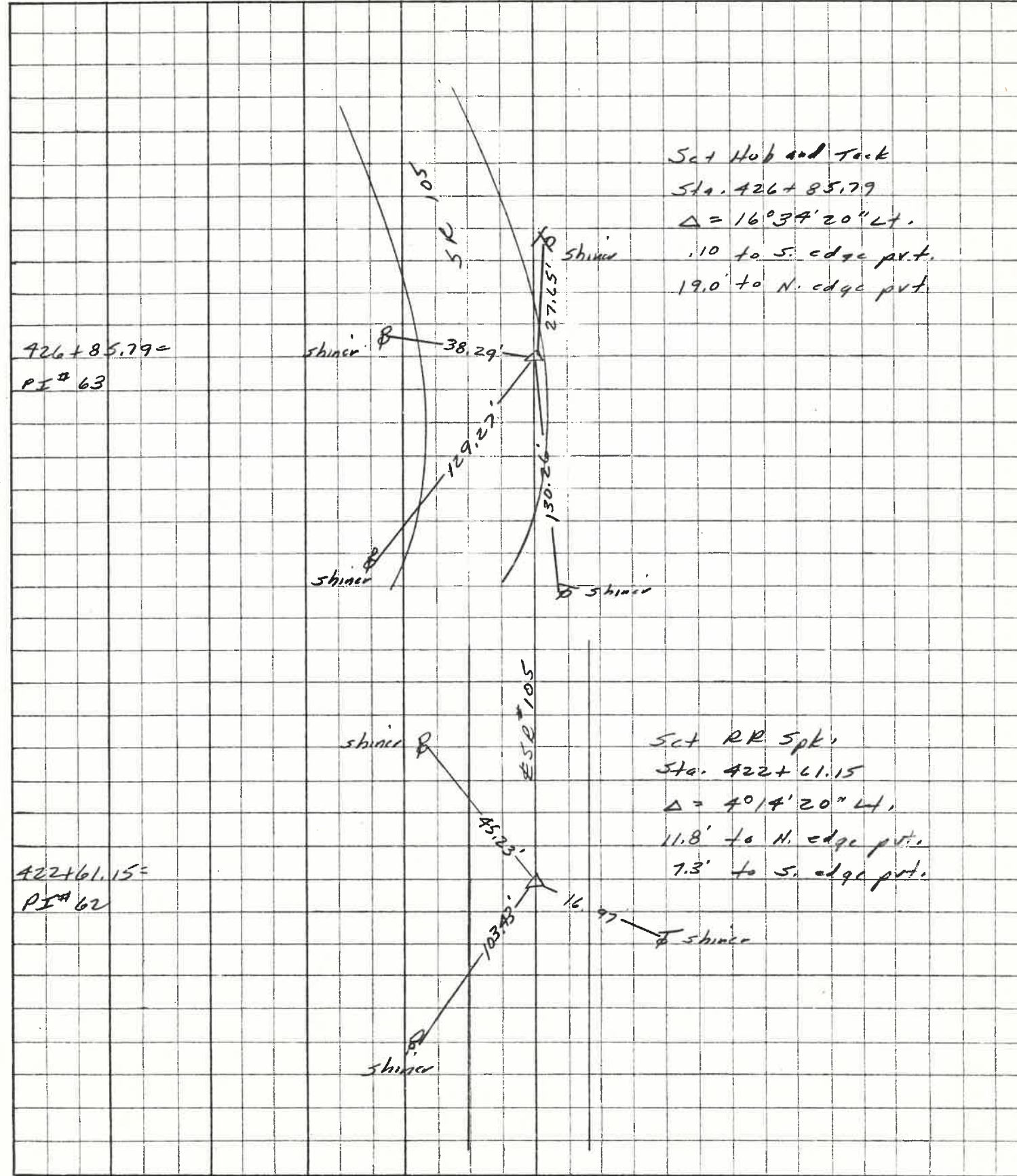
PERSONNEL	TITLE	PERSONNEL	TITLE	COUNTY	DATE
Stone				Wood	31 Oct. 73
Michalak				S. R. 105	WEATHER Cloudy
Deno				SEC. Webster Twp.	TEMP. 50°
Curtis					

DESCRIPTION References to Control Points JOB NO. _____

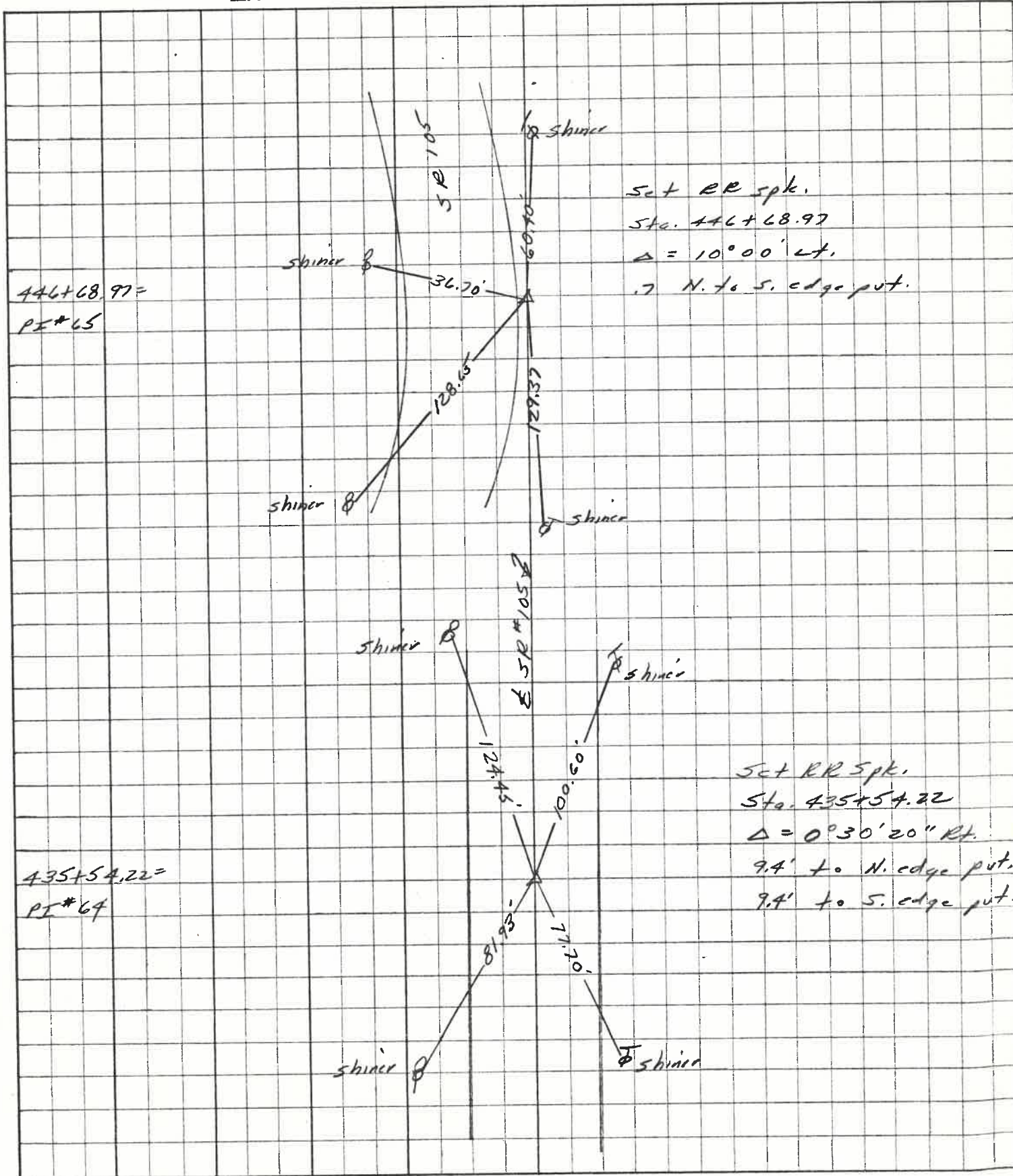


PERSONNEL	TITLE	PERSONNEL	TITLE	COUNTY	DATE	WEATHER	TEMP.
Stone				Wood	31 Oct. 75		
Michalok				S. R. 105		Cloudy	
Denno				SEC. Freedom Twp.			50°
Curtis							

DESCRIPTION References to Control Points JOB NO. _____
 LEFT CENTER LINE RIGHT



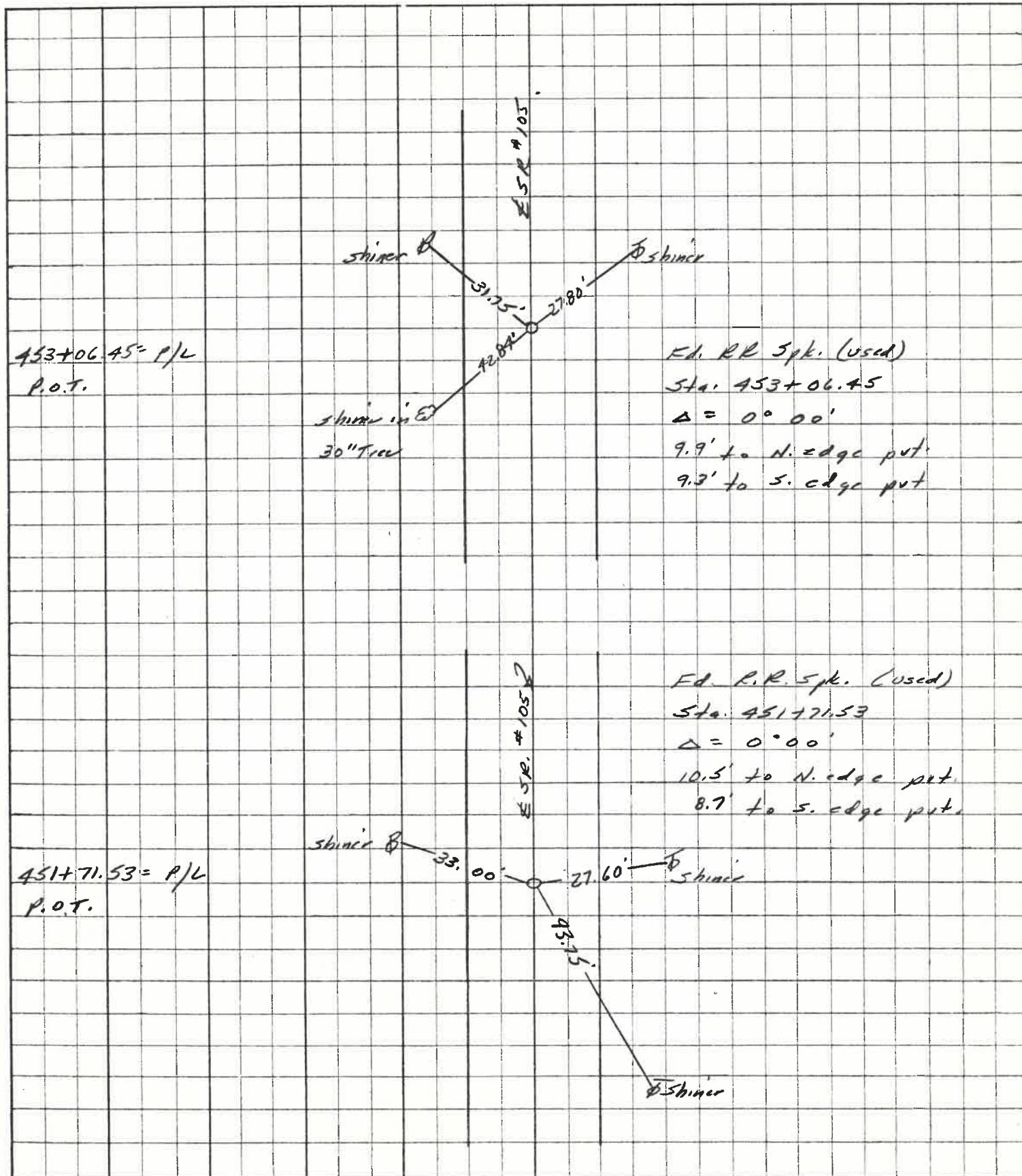
PERSONNEL	TITLE	PERSONNEL	TITLE	COUNTY	Wood	DATE	31 Oct. 73
Stone				S. R.	105	WEATHER	Cloudy
Michalak				SEC.	Freedom Twp.	TEMP.	55°
Danae				DESCRIPTION	References to Control Points		JOB NO.
Curtis				LEFT	CENTER LINE	RIGHT	



PERSONNEL	TITLE	PERSONNEL	TITLE	COUNTY	DATE
Stone				Wood	31 Oct. 73
Michalek				S. R. 105	WEATHER Cloudy
Dunn				SEC. Freedom Twp.	TEMP. 55°
Curtis					

DESCRIPTION References to Control Points JOB NO. _____

LEFT CENTER LINE RIGHT

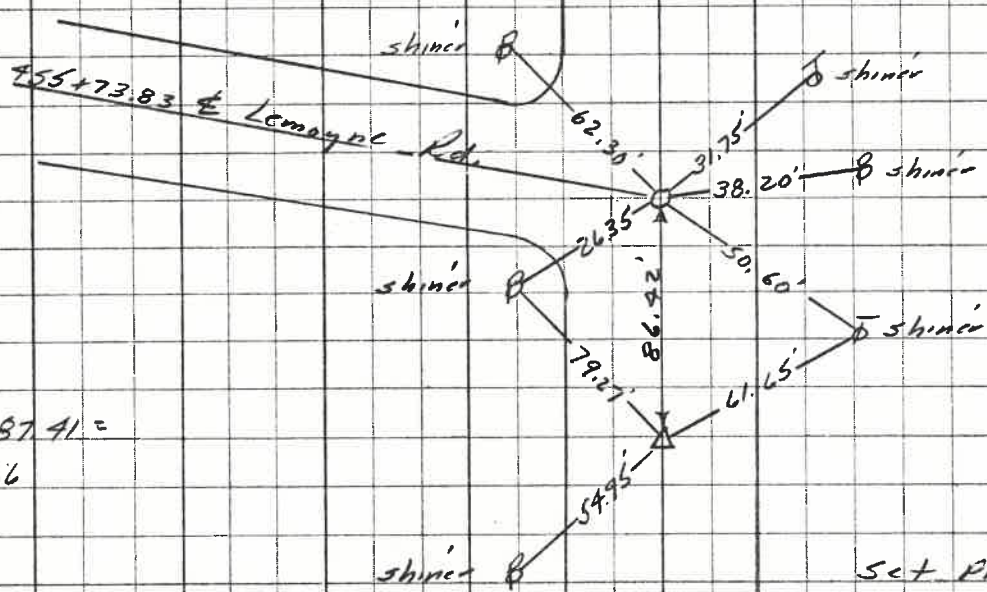


PERSONNEL	TITLE	PERSONNEL	TITLE	COUNTY	DATE
Stone				Wood	31 Oct. 73
Michalak				S. R. 105	WEATHER Cloudy
Denne				SEC. Freedom Twp.	TEMP. 55°
Curtis					

DESCRIPTION References to Control points JOB NO. _____

LEFT CENTER LINE RIGHT

Ed. 1 1/2" I. Pin 3" Below
 Surface - Sta. 455+73.83
 $\Delta = 0^{\circ}00'$
 8.5' to S. edge pt.



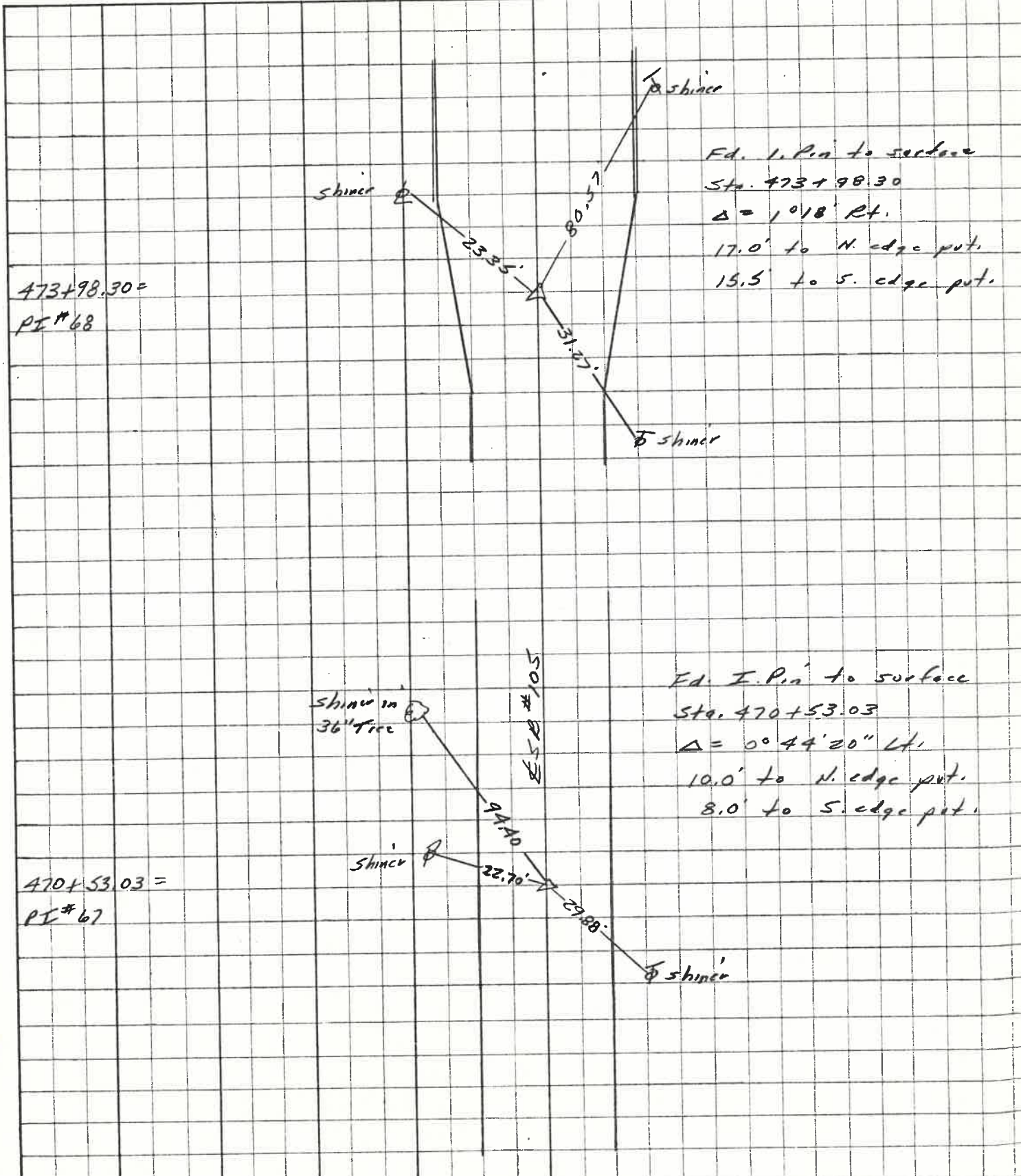
454+87.41 =
 PI #66

Set PK Nail
 Sta. 454+87.41
 $\Delta = 8^{\circ}18' Lt.$
 4.4' to S. edge pt.
 15.0' to N. edge pt.

PERSONNEL	TITLE	PERSONNEL	TITLE	COUNTY	Wood	DATE	31 Oct 73
Stone				S. R.	105	WEATHER	Cloudy
Michalak				SEC.	Pemberville	TEMP.	55°
Deano							
Curtis							

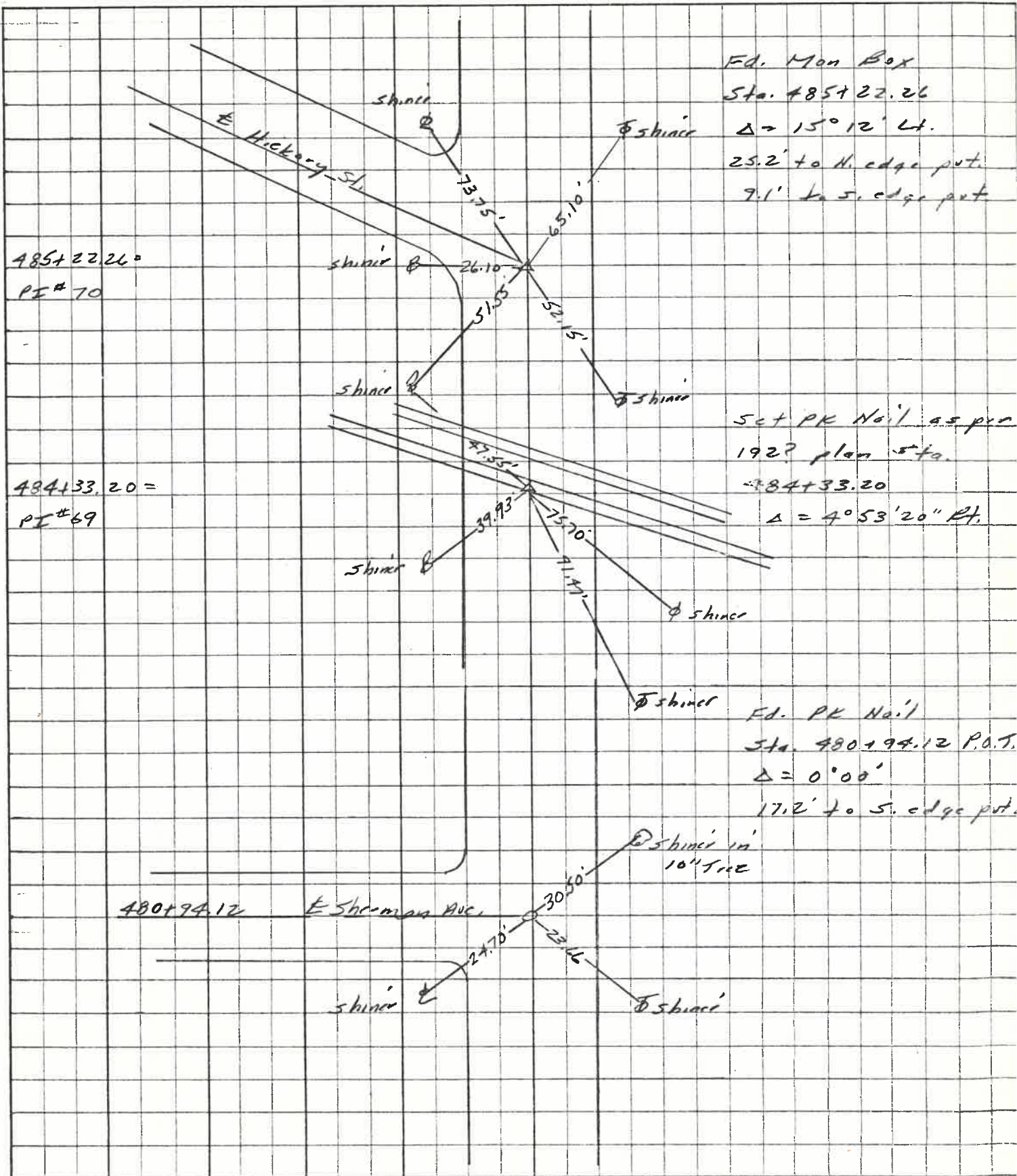
DESCRIPTION References to Control points JOB NO. _____

LEFT CENTER LINE RIGHT



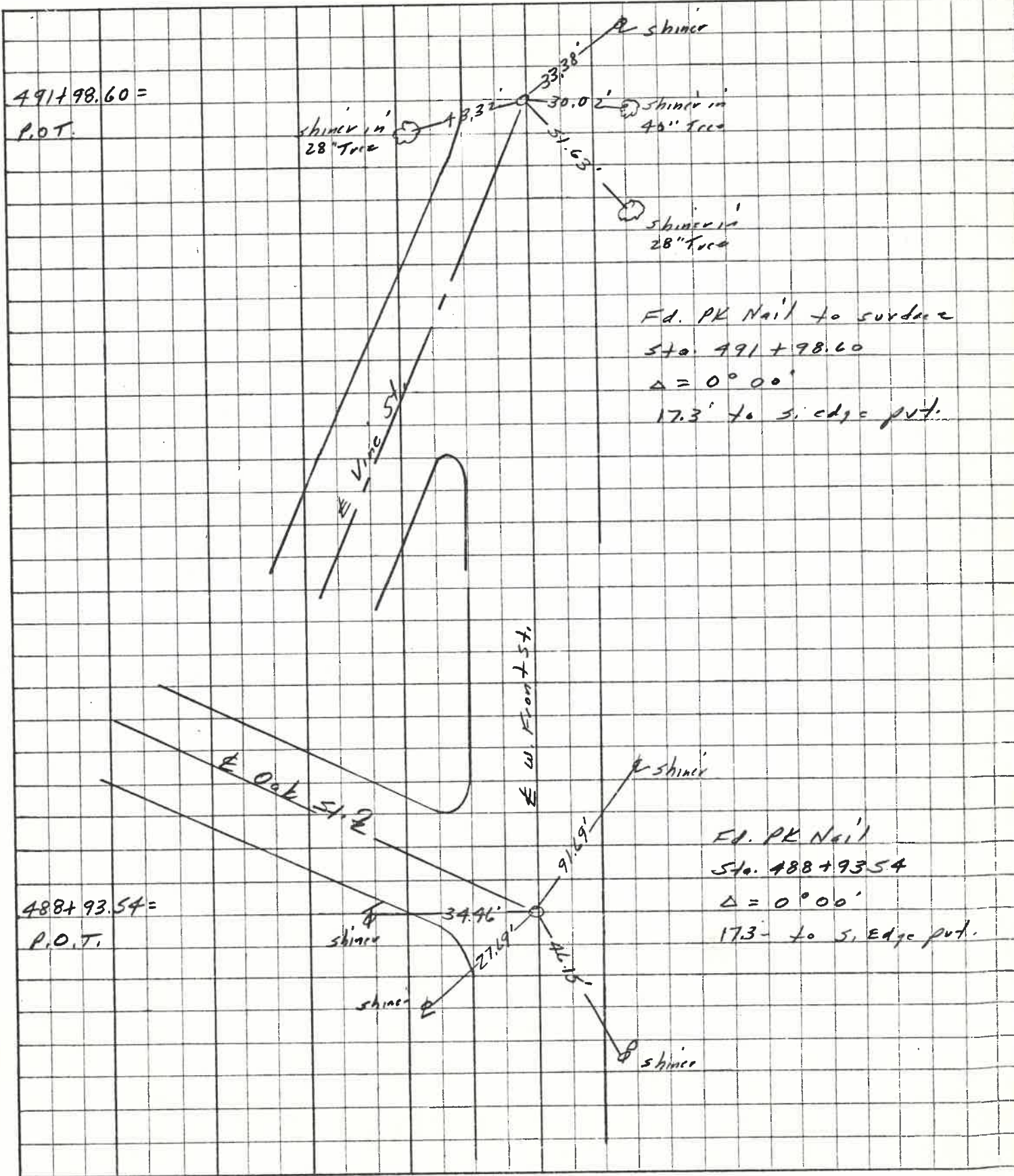
PERSONNEL	TITLE	PERSONNEL	TITLE	COUNTY	DATE
Stone				Wood	31 Oct. 73
Michalak				S. R. 105	WEATHER Cloudy
Deno				SEC. Pemberville	TEMP. 55°
Curtis					

DESCRIPTION References to Control Points JOB NO. _____
 LEFT CENTER LINE RIGHT



PERSONNEL	TITLE	PERSONNEL	TITLE	COUNTY	DATE
Stone				Wood	1 Nov. 73
Michalak				S. R. 105	WEATHER Cool
Denno				SEC. Pemberville	TEMP. 44°
Coatis					

DESCRIPTION References to Control Points LEFT CENTER LINE RIGHT JOB NO.



PERSONNEL	TITLE	PERSONNEL	TITLE
Stone			
Michalak			
Dunn			
Curtis			

COUNTY Wood DATE 1 Nov. 73

S. R. 105 WEATHER Cool

SEC. Pemberville TEMP. 44°

DESCRIPTION

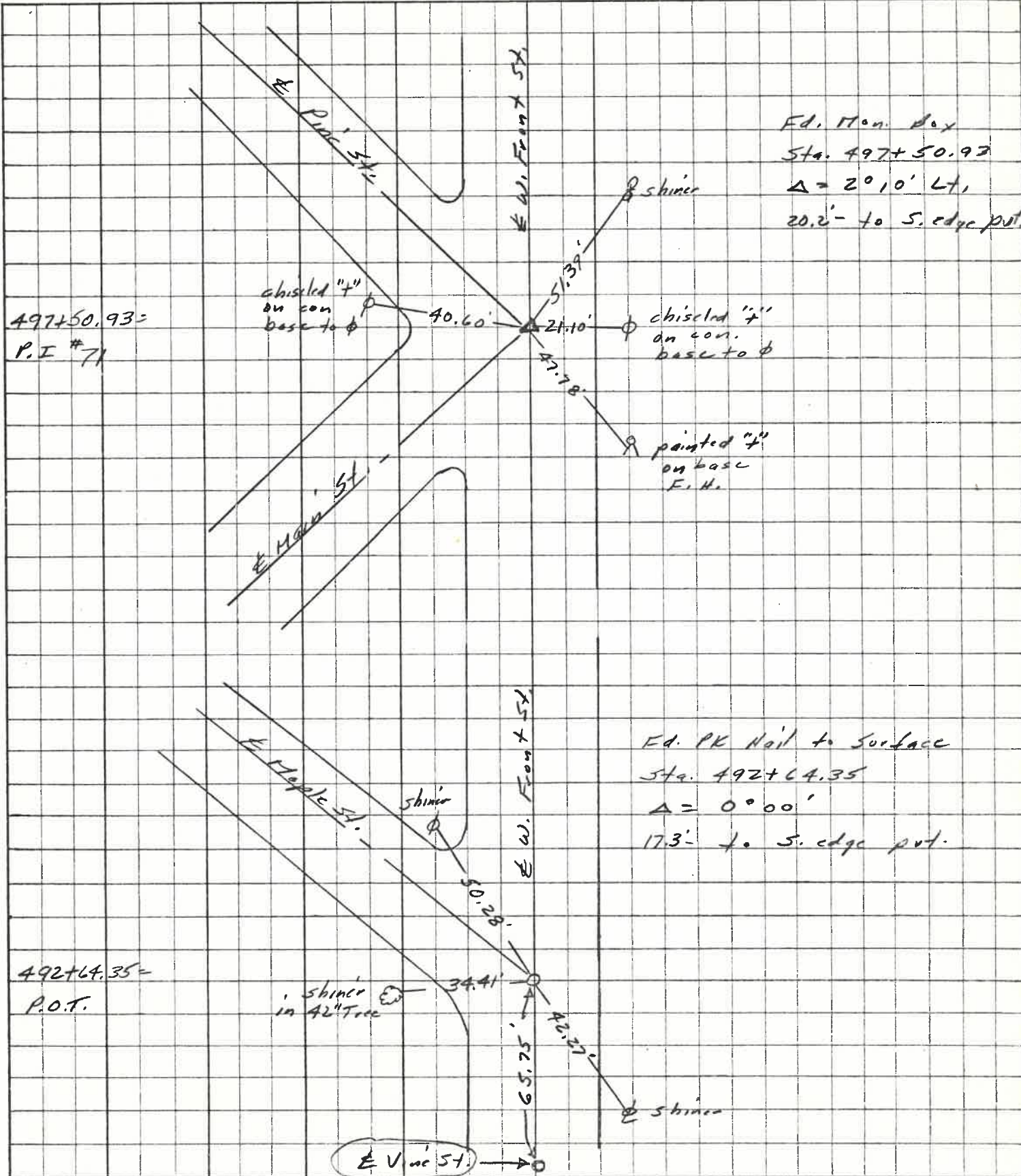
References to Central Points

JOB NO.

LEFT

CENTER LINE

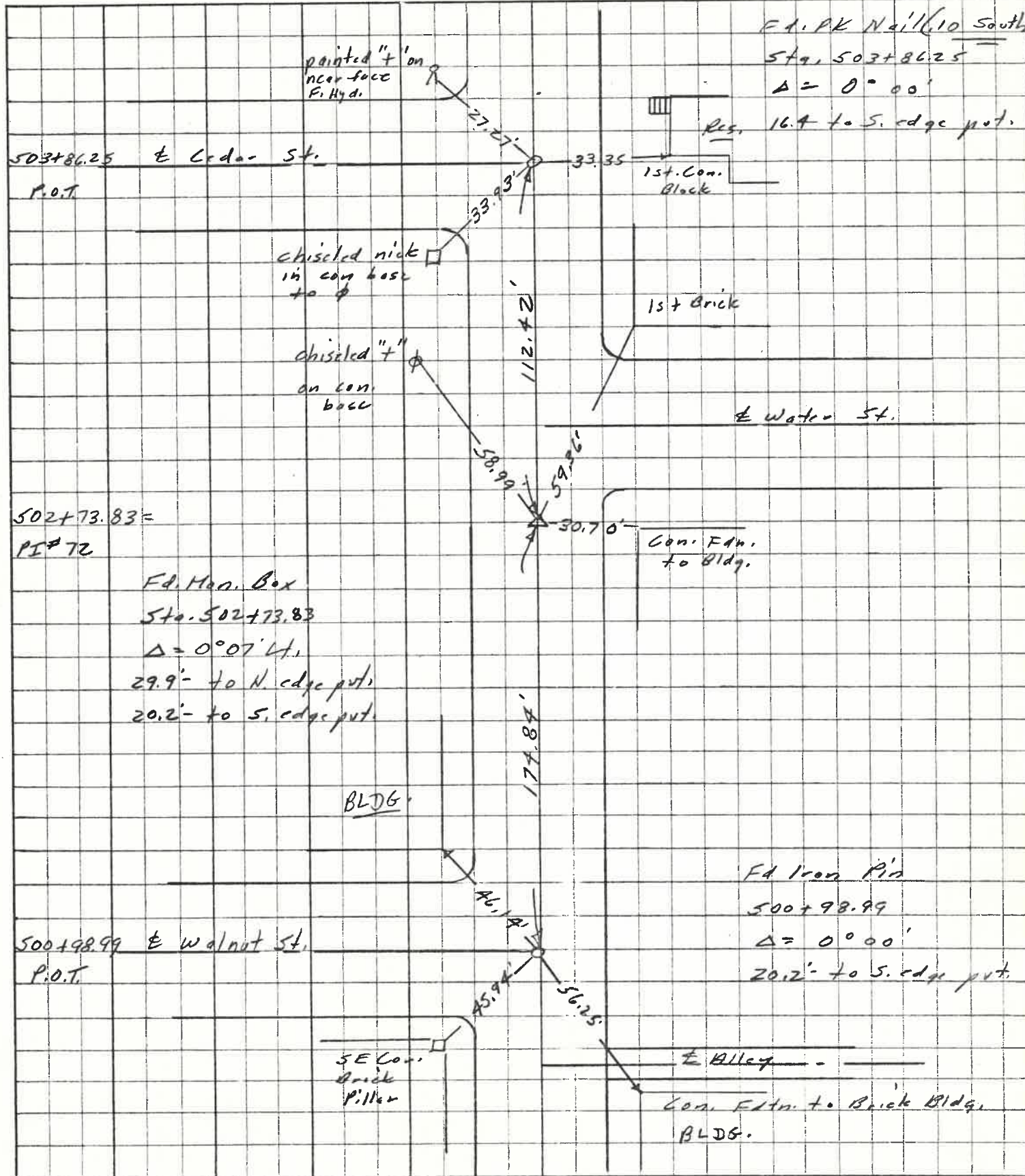
RIGHT



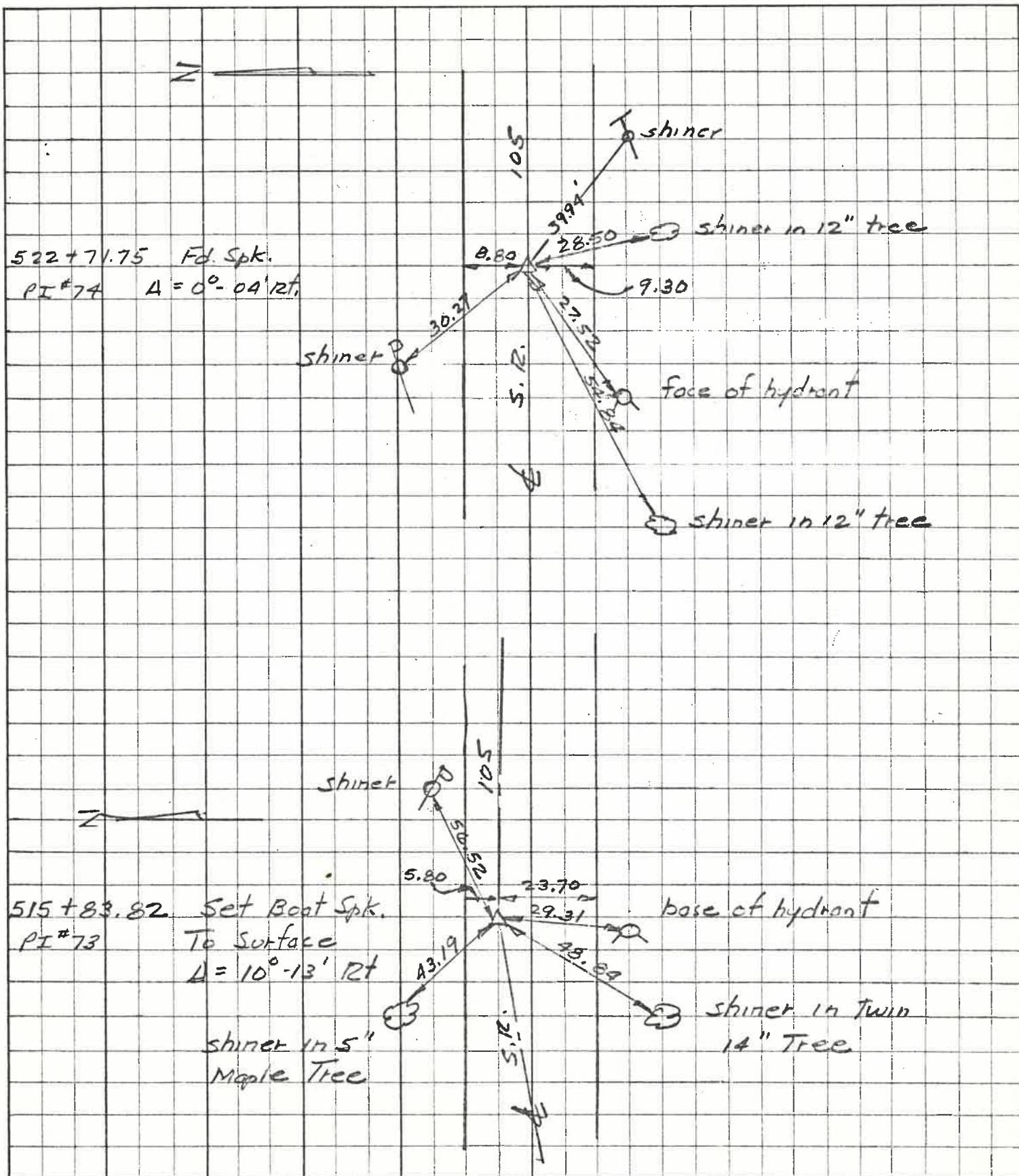
PERSONNEL	TITLE	PERSONNEL	TITLE
Stone			
Michalak			
Danne			
Quatis			

COUNTY Wood DATE 1 Nov. 73
 S. R. 105 WEATHER Cool
 SEC. Pemberville TEMP. 45°

DESCRIPTION References to Control Points JOB NO. _____
 LEFT CENTER LINE RIGHT



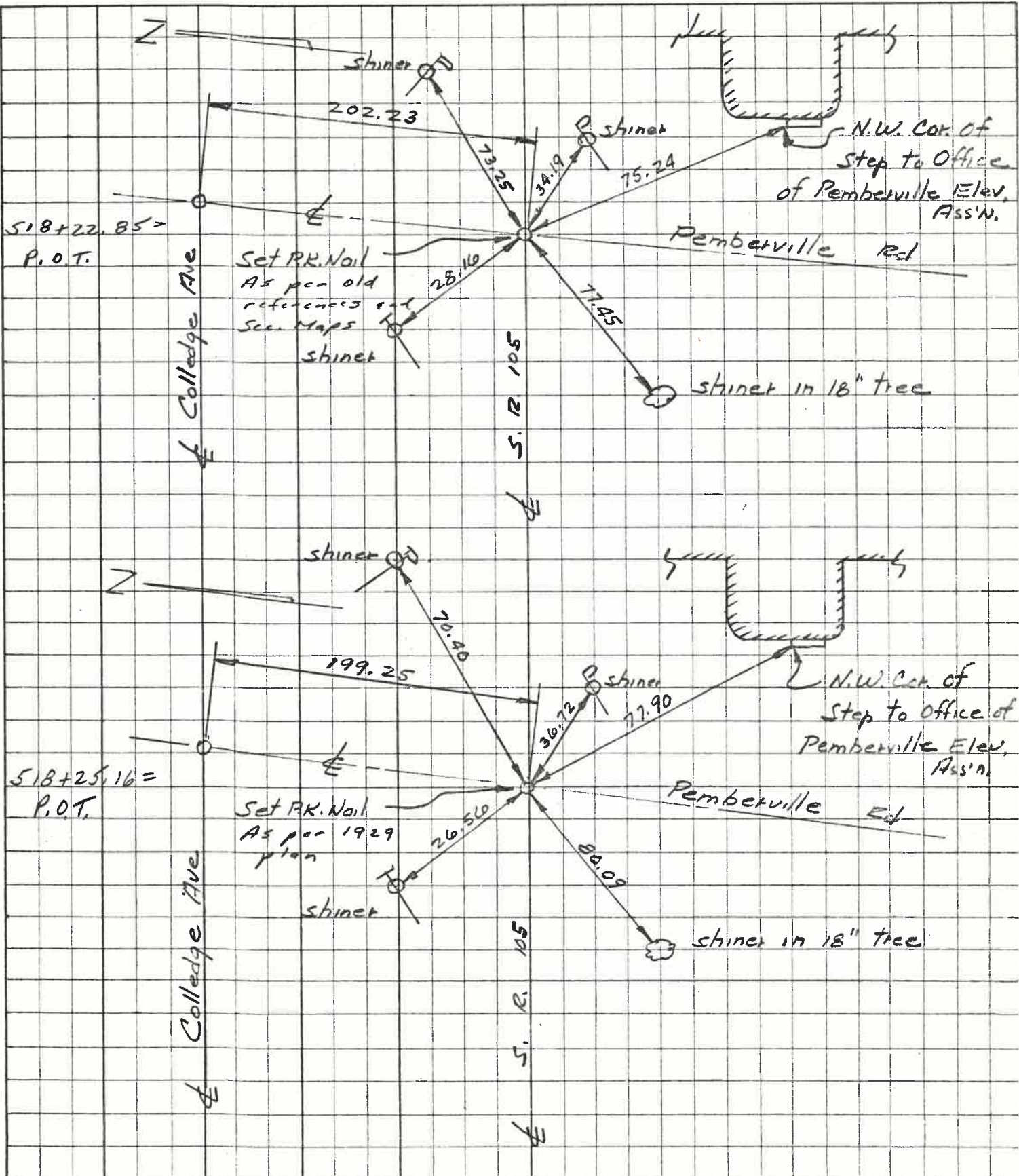
PERSONNEL	TITLE	PERSONNEL	TITLE	COUNTY	Wood	DATE	Mar 7, 74
Denno				S. R.	105	WEATHER	Mild
Michalak				SEC.	Pemberville	TEMP.	63°
Curtis				DESCRIPTION	References To Control Points		JOB NO.
	LEFT	CENTER LINE	RIGHT				



PERSONNEL	TITLE	PERSONNEL	TITLE
Denno			
Micholok			
Curtis			

COUNTY Wood DATE Mar 18, '74
 S. R. 105 WEATHER Mild
 SEC. _____ TEMP. 40°

DESCRIPTION References To Control Points JOB NO. _____
 LEFT CENTER LINE RIGHT



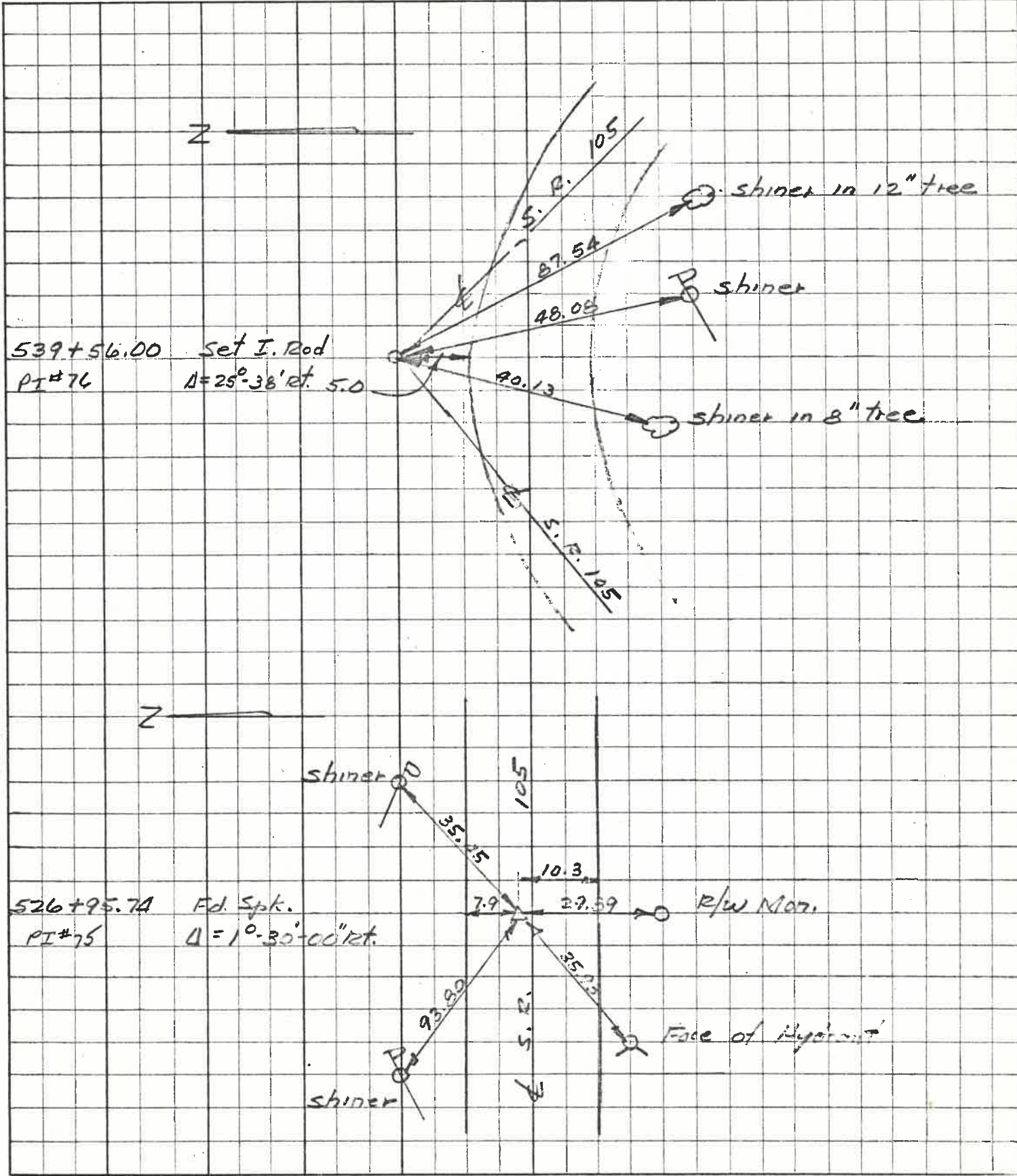
PERSONNEL	TITLE	PERSONNEL	TITLE
<u>Denno</u>			
<u>Michalak</u>			
<u>Curtis</u>			

COUNTY Wood DATE Mar. 7, 74

S. R. 105 WEATHER Mild

SEC. _____ TEMP. 63°

DESCRIPTION References To Control Points JOB NO. _____



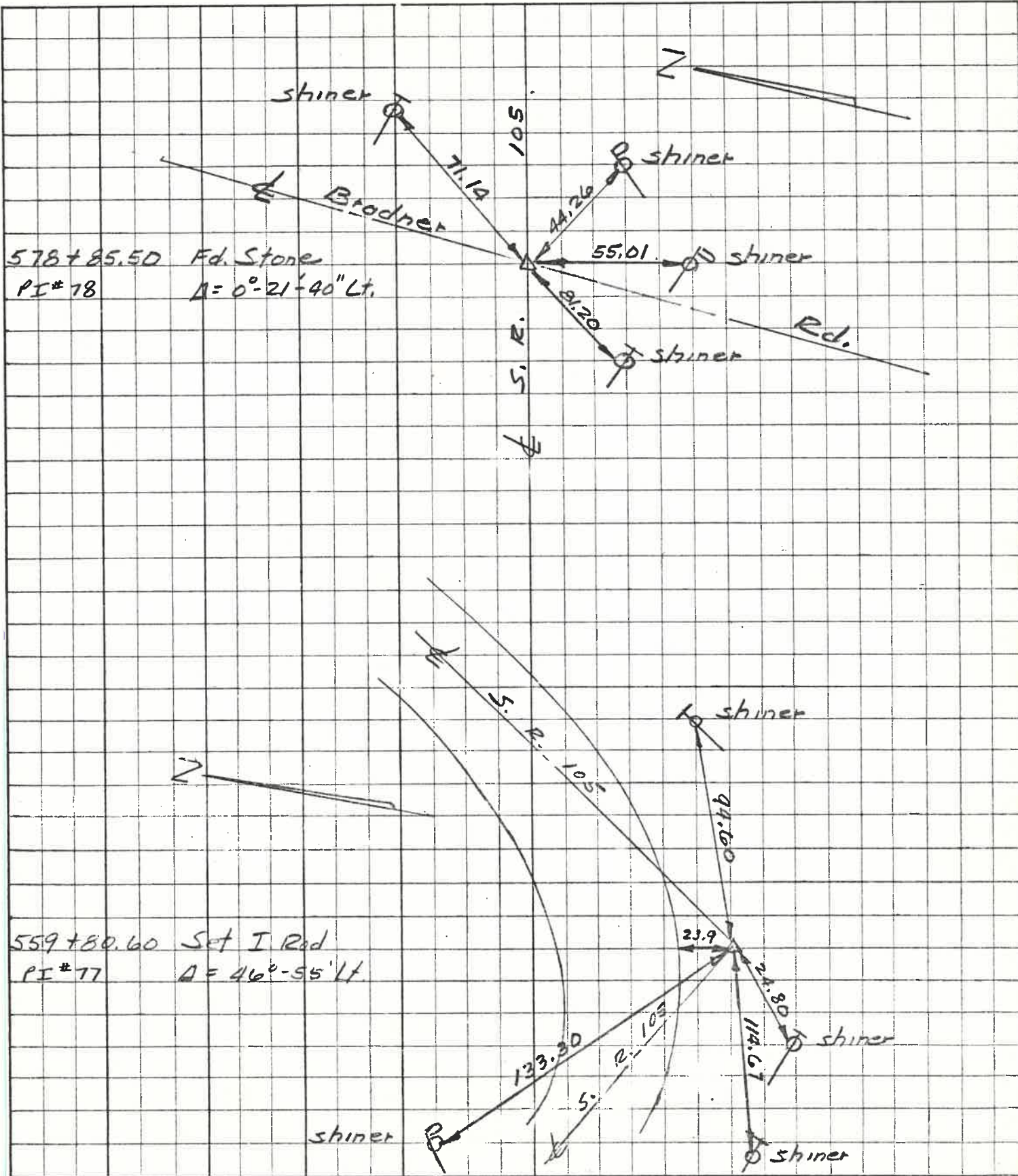
PERSONNEL	TITLE	PERSONNEL	TITLE
Stone			
Denno			
Curtis			

COUNTY Wood DATE Mar. 7, 74

S. R. 105 WEATHER Mild

SEC. _____ TEMP. 63°

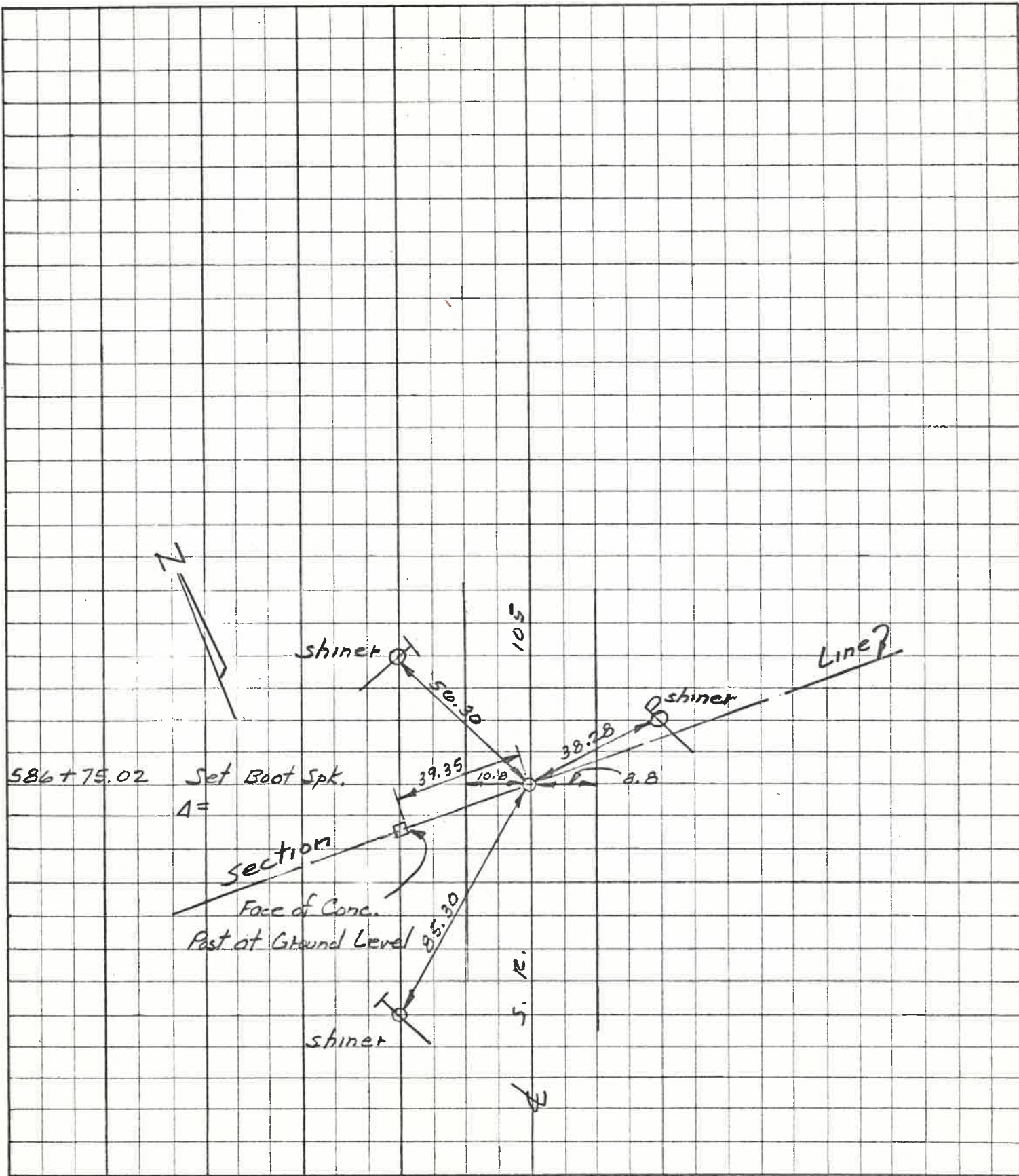
DESCRIPTION References To Control Points JOB NO. _____



PERSONNEL	TITLE	PERSONNEL	TITLE	COUNTY	Wood	DATE	Mar. 18, '74
Denno				S. R.	105	WEATHER	Mild
Micholak				SEC.		TEMP.	40°
Curtis							

DESCRIPTION References To Control Points JOB NO. _____

LEFT CENTER LINE RIGHT



PERSONNEL	TITLE	PERSONNEL	TITLE
Stone			
Denno			
Curtis			

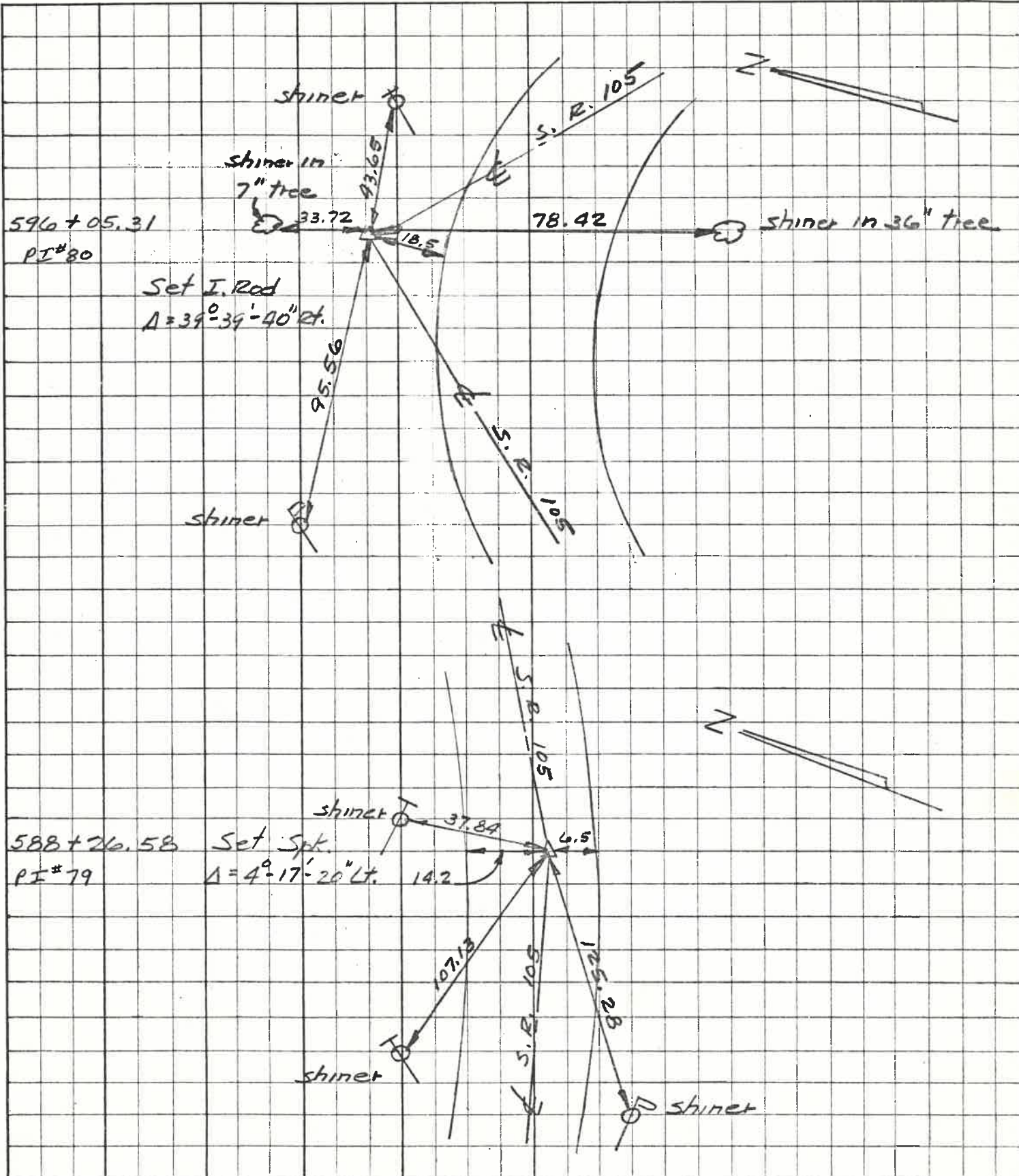
COUNTY Wood DATE Mar 12, '74

S. R. 105 WEATHER Cold

SEC. TEMP. 34°

DESCRIPTION References To Control Points

LEFT CENTER LINE RIGHT JOB NO.



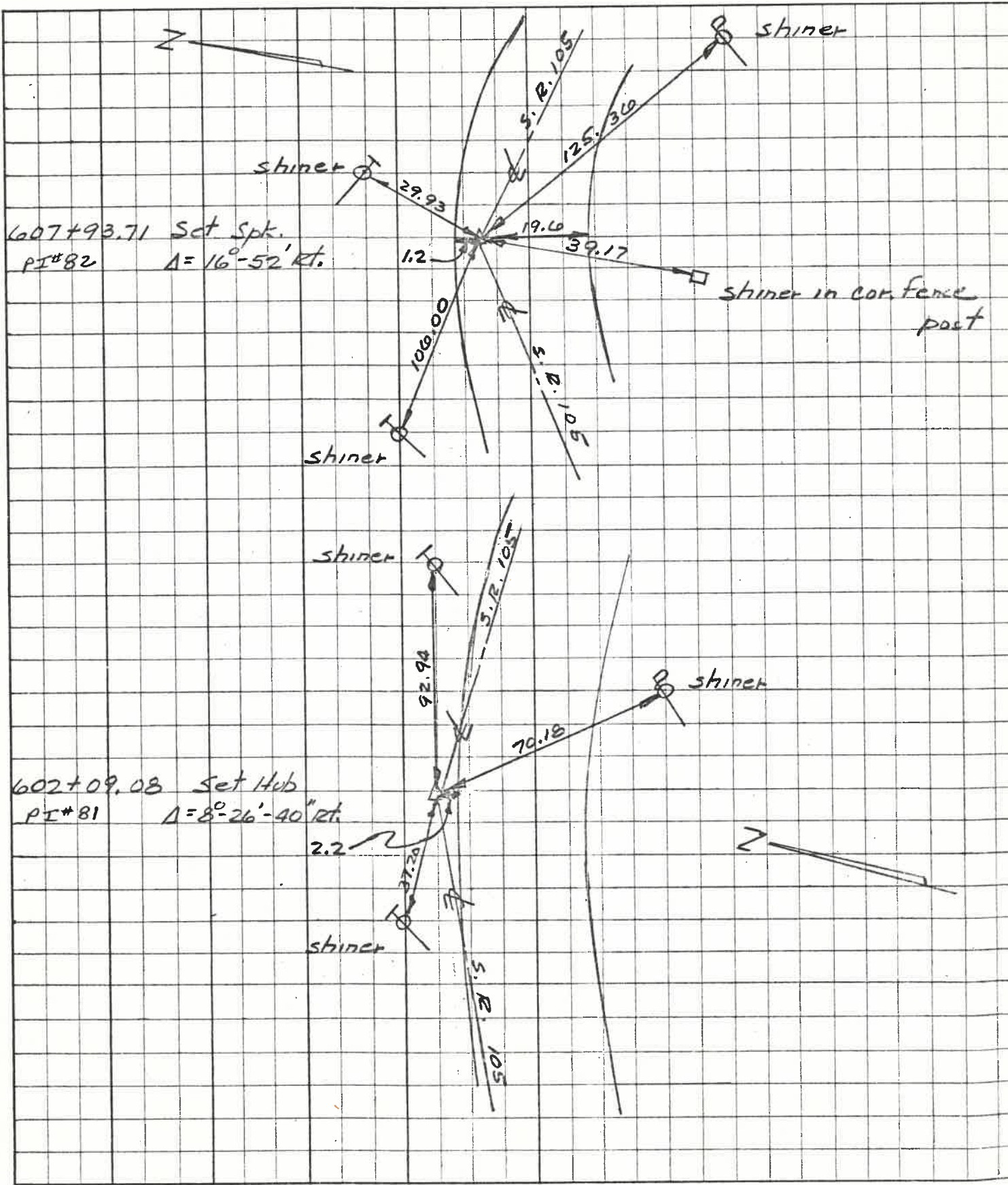
PERSONNEL	TITLE	PERSONNEL	TITLE
Stone			
Denno			
Curtis			

COUNTY _____ DATE Mar 12, '74

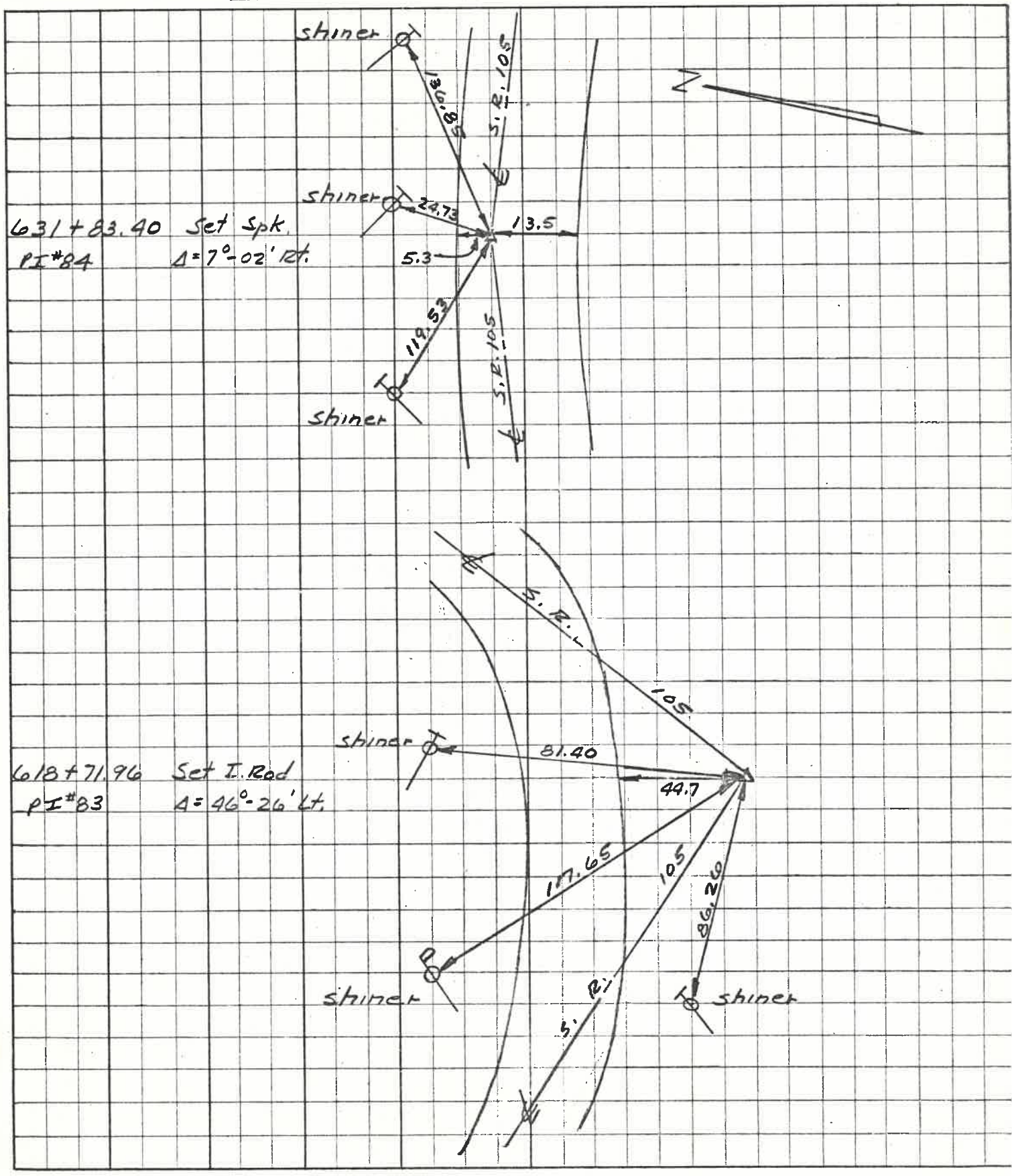
S. R. _____ WEATHER cold

SEC. _____ TEMP. 34°

DESCRIPTION References To Control Points JOB NO. _____



PERSONNEL	TITLE	PERSONNEL	TITLE	COUNTY	DATE
Stone				Wood	Mar 12, '74
Denno				S. R.	105
Curtis				WEATHER	cold
				SEC.	TEMP. 34°
DESCRIPTION	References To Control Points			JOB NO.	
	LEFT	CENTER LINE	RIGHT		



PERSONNEL	TITLE	PERSONNEL	TITLE
Stone			
Denno			
Curtis			

COUNTY Wood DATE Nov. 12, '74
 S. R. 105 WEATHER cold
 SEC. _____ TEMP. 39°

DESCRIPTION References To Control Points JOB NO. _____
 LEFT CENTER LINE RIGHT

