

WOO-ECKEL JCT. RD & CARRONADE DR. INTERSECTION ROUNDABOUT

CITY OF PEERRYSBURG
PERRYSBURG TOWNSHIP
WOOD COUNTY, OHIO

SEC. 8 & 17, TOWN 4, UNITED STATES RESERVE

JULIE BAUMGARDNER
Wood County Recorder
02/19/2015 10:13:45 201501866
DOCUMENT TOTAL 40.00
Volume: 23 Page: 588 PLAT

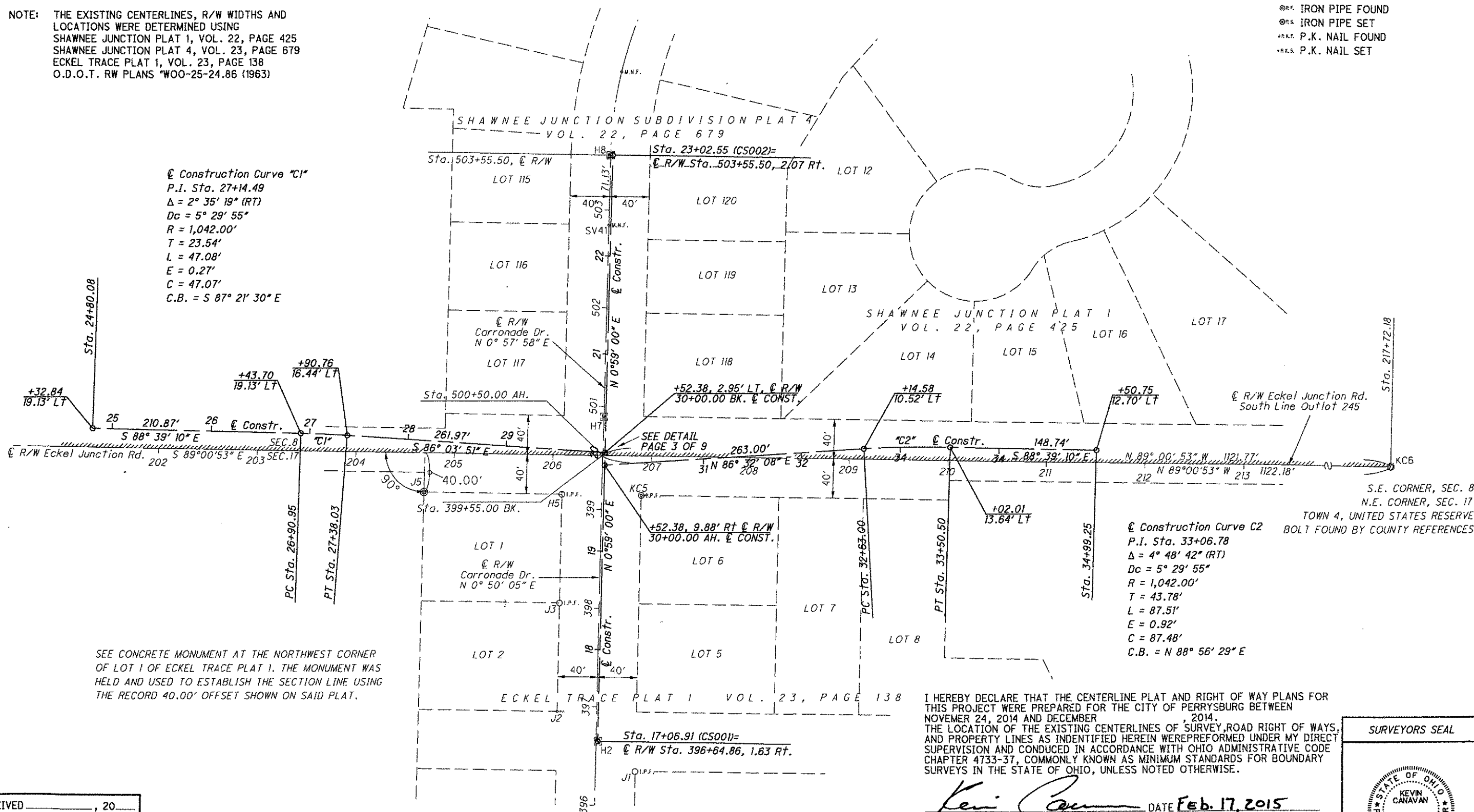
MONUMENT LEGEND

- ☒ EXISTING R/W MONUMENT BOX
- ☒ PROPOSED R/W MONUMENT BOX
- ⊙ EXISTING CONCRETE MONUMENT
- ⊙ PROPOSED CONCRETE MONUMENT
- ✕ RAILROAD SPIKE FOUND
- ✕ RAILROAD SPIKE SET
- ⊙ I.P.F. IRON PIN FOUND
- ⊙ I.P.S. IRON PIN SET W/ ID CAP
- ⊙ I.P.S. IRON PIPE FOUND
- ⊙ I.P.S. IRON PIPE SET
- ✕ P.K. NAIL FOUND
- ✕ P.K. NAIL SET

ALL BEARINGS SHOWN HEREON ARE RELATIVE TO THE PROJECT CONTROL PARAMETERS SHOWN ON PAGE 1 OF 9 AND ARE USED ONLY FOR THE PURPOSE OF IDENTIFYING HORIZONTAL ANGULAR MEASUREMENT.

NOTE: THE EXISTING CENTERLINES, R/W WIDTHS AND LOCATIONS WERE DETERMINED USING SHAWNEE JUNCTION PLAT 1, VOL. 22, PAGE 425 SHAWNEE JUNCTION PLAT 4, VOL. 23, PAGE 679 ECKEL TRACE PLAT 1, VOL. 23, PAGE 138 O.D.O.T. RW PLANS WOO-25-24.86 (1963)

⊙ Construction Curve "C1"
P.I. Sta. 27+14.49
Δ = 2° 35' 19" (RT)
Dc = 5° 29' 55"
R = 1,042.00'
T = 23.54'
L = 47.08'
E = 0.27'
C = 47.07'
C.B. = S 87° 21' 30" E



SEE CONCRETE MONUMENT AT THE NORTHWEST CORNER OF LOT 1 OF ECKEL TRACE PLAT 1. THE MONUMENT WAS HELD AND USED TO ESTABLISH THE SECTION LINE USING THE RECORD 40.00' OFFSET SHOWN ON SAID PLAT.


⊙ Construction Curve C2
P.I. Sta. 33+06.78
Δ = 4° 48' 42" (RT)
Dc = 5° 29' 55"
R = 1,042.00'
T = 43.78'
L = 87.51'
E = 0.92'
C = 87.48'
C.B. = N 88° 56' 29" E

I HEREBY DECLARE THAT THE CENTERLINE PLAT AND RIGHT OF WAY PLANS FOR THIS PROJECT WERE PREPARED FOR THE CITY OF PEERRYSBURG BETWEEN NOVEMBER 24, 2014 AND DECEMBER 2014. THE LOCATION OF THE EXISTING CENTERLINES OF SURVEY ROAD RIGHT OF WAYS, AND PROPERTY LINES AS IDENTIFIED HEREIN WERE PERFORMED UNDER MY DIRECT SUPERVISION AND CONDUCTED IN ACCORDANCE WITH OHIO ADMINISTRATIVE CODE CHAPTER 4733-37, COMMONLY KNOWN AS MINIMUM STANDARDS FOR BOUNDARY SURVEYS IN THE STATE OF OHIO, UNLESS NOTED OTHERWISE.

Kevin Canavan DATE Feb. 17, 2015

KEVIN CANAVAN P.S.
OHIO PROFESSIONAL SURVEYOR S-7448
POGGEMEYER DESIGN GROUP
1168 NORTH MAIN STREET
BOWLING GREEN, OH. 43402

SURVEYORS SEAL



I:\220\022\Tron\90670.dwg\90670RCD01.dgn 2/12/2015 10:17:54 AM canavank

RECEIVED _____, 20____
RECORDED _____, 20____
BOOK _____ PAGE _____
COUNTY RECORDER

PID NO. 90670

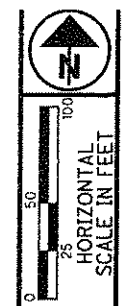
R/W DESIGNER JU
R/W REVIEWER KC

CENTERLINE PLAT

WOO-ECKEL JUNCTION/
CARRONADE ROUNDABOUT

2 / 9

45
52



299