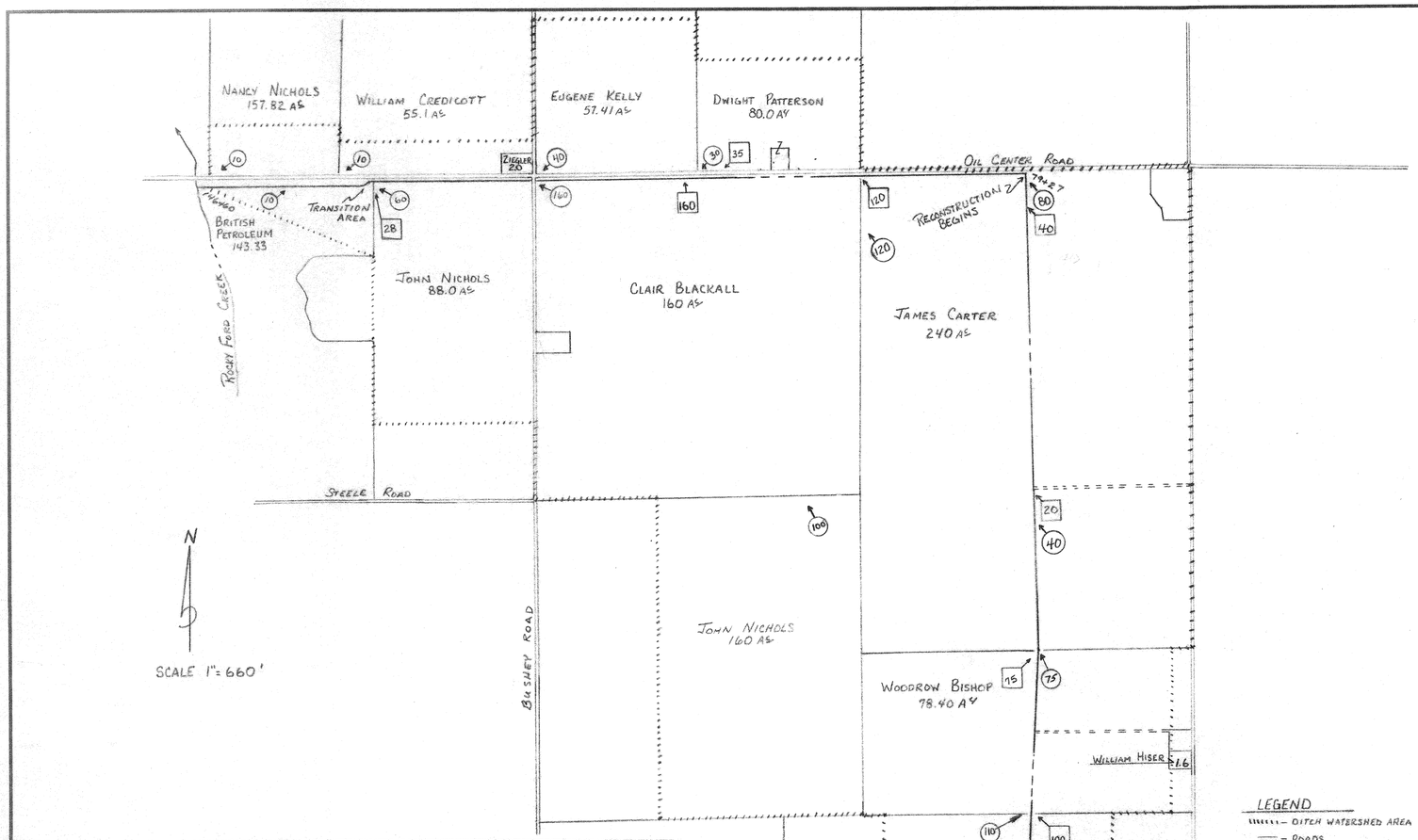

OIL CENTER ROAD DITCH SPECIFICATIONS

1. BRUSH AND TREES TO BE REMOVED FROM THE BOTTOM AND DITCH BANKS
2. ALL CONSTRUCTION TO BE DONE FROM THE SOUTH SIDE BERM EXCEPT FOR THE REFILLING OF THE EXISTING DITCH
3. FINISHED BOTTOM WIDTH WILL BE 3 FEET WITH A 2:1 SIDE SLOPE.
4. SPOIL TO BE SPREAD WITH A MAXIMUM THICKNESS OF 9 INCHES (UNLESS OTHERWISE SPECIFIED BY LANDOWNER) AND A SLOPE NO STEEPER THAN 10:1 TOWARDS THE FIELD SIDE ALONG CROPLAND AREA.
5. NO SPOIL TO BE PLACED CLOSER THAN 3 FEET TO THE FINISHED TOP OF BANK
6. OPENINGS WILL BE LEFT IN SPOIL PLACEMENT AS TO NOT OBSTRUCT THE NATURAL FLOW OF SURFACE WATER
7. THE SIDE SLOPES AND BERM WILL BE SEEDED AT THE CONCLUSION OF EACH WORK DAY. (EXCEPT WHEN THE GROUND IS FROZEN BETWEEN OCTOBER 15th AND MARCH 15th.
8. BERM WIDTH TO BE A MINIMUM OF 4 FEET
9. DITCH BANKS AND 4' BERM WILL BE SEEDED WITH TALL FESCUE AT A RATE OF 40 LBS. PER ACRE AND FERTILIZED WITH TRIPLE 15 AT A RATE OF 500 LBS. PER ACRE.
10. CONSTRUCTION EASEMENT SHALL BE 100' PERPENDICULAR TO THE CREST OF THE COMPLETED BANK OR THE MINIMUM NECESSARY TO ACCOMPLISH THE WORK.
11. LANDOWNERS ARE RESPONSIBLE TO DISPOSE OF ANY TREES OR BRUSH ON HIS OR HER LAND.
12. COMPACTION OF EARTHFILL IN THE EXISTING DITCH AND PLACEMENT OF ROCK RIPRAP AND BEDDING IN THE STONE CHUTE AND TRANSITION AREA WILL COMPLY WITH SPECIFICATIONS ON SHEET 13 OF 14 AND SHEET 14 OF 14.

NOTE:
RECONSTRUCTION TO START AT STA 79+27 (DITCH TURNS WEST ALONG OIL CENTER ROAD) AND CONTINUES DOWN TO THE OUTLET (STA 146+60) AT ROCKY FORD CREEK.

LEGEND
- DITCH WATERSHED AREA
- ROADS
- OIL CENTER ROAD DITCH
- PRIVATE LANES
- SURFACE WATER ACREAGE
- SUBSURFACE (TILE) ACREAGE

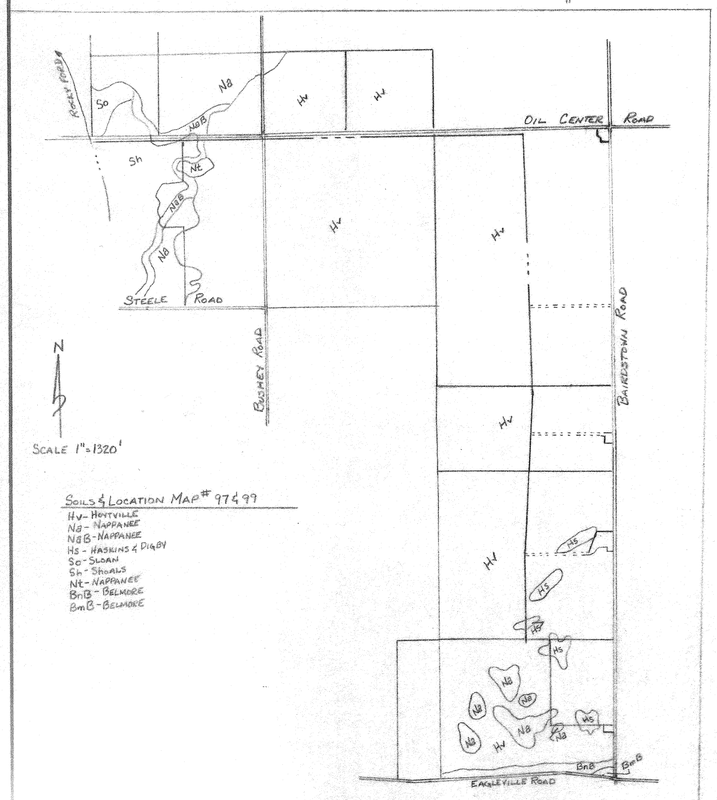

SOILS & LOCATION MAP # 97 & 99
Hv - HOYTVILLE
Na - NAPPANEE
NaB - NAPPANEE
Hs - HASKINS & DIGBY
So - SLOAN
Sh - SHOALS
Nt - NAPPANEE
BnB - BELMORE
BmB - BELMORE

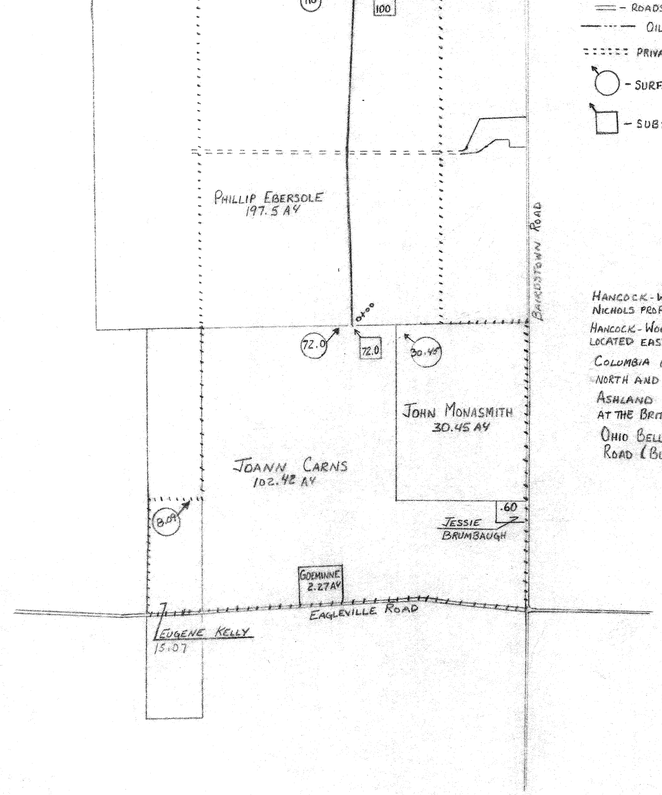

UTILITIES LOCATIONS

HANCOCK-WOOD SHALL MOVE 4 ELECTIC POLES TO THE SOUTH ON THE JOHN NICHOLS PROPERTY LOCATED WEST OF BUSHEY ROAD

HANCOCK-WOOD SHALL MOVE 1 ELECTRIC POLE ON THE CLAIR BLACKALL PROPERTY LOCATED EAST OF BUSHEY ROAD.

COLUMBIA GAS TRANSMISSIONS HAS A 16" HIGH PRESSURE GAS LINE RUNNING NORTH AND SOUTH AT THE PROPERTY LINE OF CLAIR BLACKALL AND JIM CARTER

ASHLAND OIL COMPANY HAS A PIPELINE RUNNING NORTH AND SOUTH (STA 136+91) AT THE BRITISH PETROLEOM PROPERTY

OHIO BELL HAS A CABLE RUNNING NORTH AND SOUTH ½ MILE EAST OF BUSHEY ROAD (BLACKALL & CARTER PROPERTY LINE)

O.U.P.S. NOTIFICATION
BY: B. GEORGE
I.D. NO.: 1210 WLK38
DATE: 12/10/91

UTILITIES INVOLVED

ASHLAND OIL CO.
PHONE #- 419-884-4976
MEMBER OUPS

COLUMBIA GAS TRANSMISSION
PHONE # - 419-422-3565
MEMBER OUPS

OHIO BELL TELEPHONE
PHONE # 419-245-7304
MEMBER OUPS

HANCOCK-WOOD ELECTRIC CO.
PHONE #. 419-257-3241
NON MEMBER OUPS

CONSTRUCTION APPROVAL
NAME: _____
DATE: _____
COUNTY ENGINEER: _____
DATE: _____

OIL CENTER ROAD OPEN DITCH RECONSTRUCTION

DITCH #54-A

BLOOM TWP. SEC. 17, 18, 19, 20 & 29

U. S. DEPARTMENT OF AGRICULTURE
SOIL CONSERVATION SERVICE

		Date		
Designed	G. Shoger	11/91	Approved by	R. A. W. Clayton
Drawn	G. Shoger	11/91	Title	Area Engineer
Traced				December 23, 1991
Checked	R. A. Simmons	12/91	Title	
			Sheet No. 1 of 14	Drawing No. OH-1-75-91-48

SCS-ENG-313C (REV. 6-75)