SCHWAB DITCH IMPROVEMENTS
FOR
WOOD-CO DEVELOPERS, INC.

LESTER H. POGGEMEYER, P.E.
ENGINEERS & SURVEYORS 143 E. WOOSTER ST. BOWLING GREEN, OHIO 43402

DRAWN G.F.S.	DATE 10-70	1/5
CHECKED	DATE	
APPROVED	DATE	
REVISIONS	DATES	

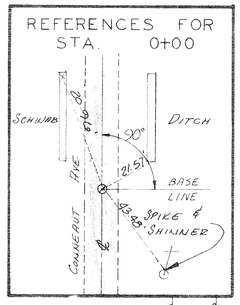

SCALES
HOR. 1" = 100'
VERT. 1" = 5'



BENCH MARK
"X" ON WEST SIDE OF SOUTH HEADWALL @ SCHWAB 1.7 MI. N. OF CONNEAUT AVE.
ELEV. = 681.27

BENCH MARK
SPIKE IN TELEPHONE POLE 100' EAST OF STA 26+20 ON SCHWAB DITCH
ELEV. = 675.77

PROPOSED CLEANOUT ELEVATIONS

Station	Elevation
0	674.50 EXISTING
1	673.70
2	672.81
3	671.92
4	671.27
5	671.22
6	671.18
7	671.13
8	671.09
9	671.04
10	671.00
11	670.95
12	670.91
13	670.86
14	670.82
15	670.77
16	670.73
17	670.68
18	670.64
19	670.59
20	670.55
21	670.50
22	670.46
23	670.41
24	670.37
25	670.32
26	670.28
26+60	670.25
27	670.61
28	671.50 - EXISTING
29	

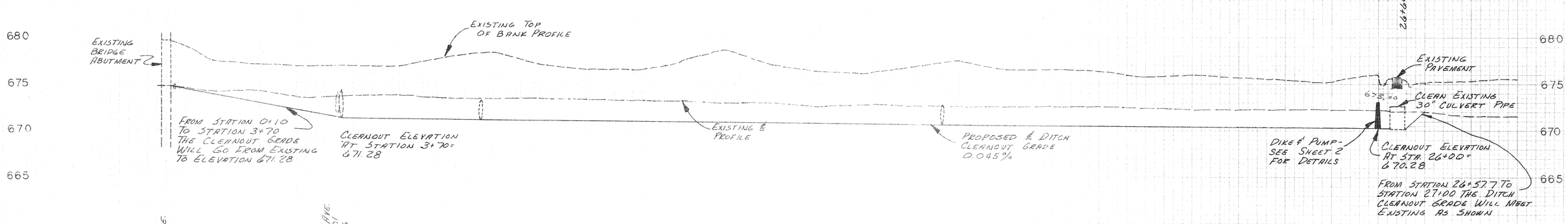

0+00 ℄ CONNEUT AVE.
0+22 - 8" W - 674.20
- 8" E - 674.63

1+77 ℄

3+45.47 ℄ BOURGOGNE AVE.
3+49.2 - 27" W - 671.01
3+73.0 - 36" E - 671.25

5+03.98 PLAT I MEETS PLAT II - WEST SIDE

6+77 PROPOSED 24"
671.12 24" W

10+66 PROPOSED 24"
670.67 24" W

18+37.86 PLAT II MEETS FUTURE PLATS

25+75 - START TAPER TO EXISTING
26+01.45 - BEGIN DIKE
26+06.58 - ℄ DIKE
26+11.7 - END DIKE
26+25 BEGIN 30" TILE
670.18 - 30" W
26+41.7 ℄ POE RD.
26+57.7 END 30" TILE
670.11 - 30" S

7025