PERRYSBURG TOWNSHIP
TRUSTEES DITCH #2291

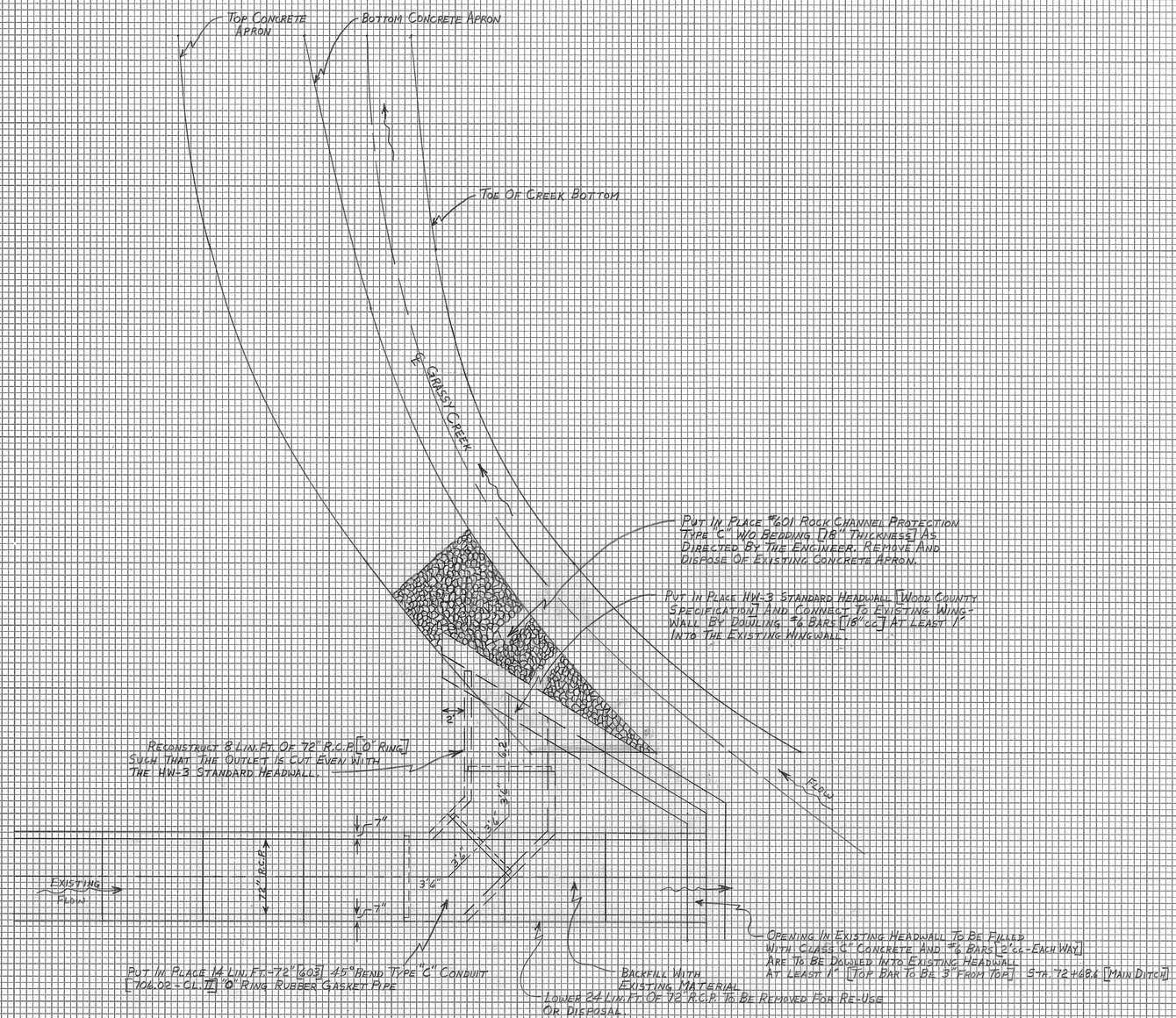

PLAN VIEW

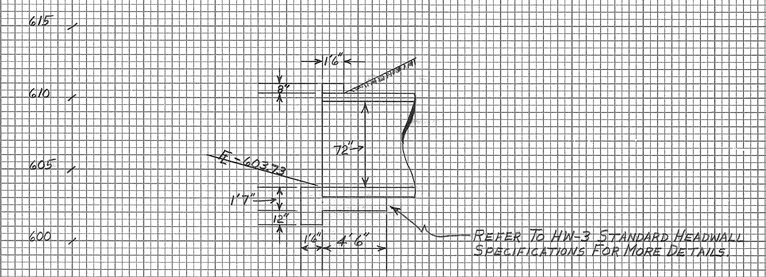

SIDE VIEW

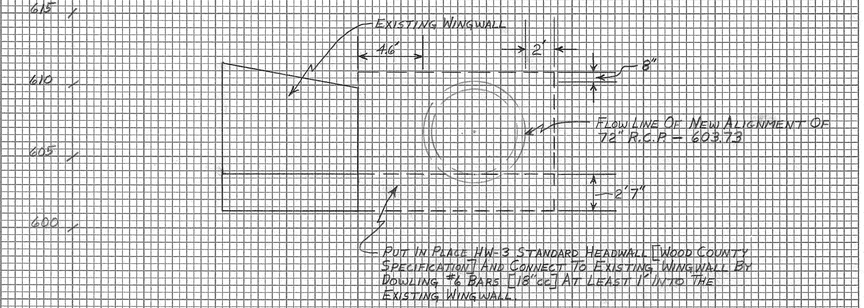

FRONT VIEW

SCALE: 1" = 5' 0"

REALIGNMENT STRUCTURE AT STATION 72+68.6

FINAL SURVEY		BY	DATE
NOTE BOOK	SURVEYED		
	PLOTTED		
	TEMPLATE		
	AREAS		
NO.	AREAS CHECKED		

ORIGINAL SURVEY		BY	DATE
NOTE BOOK	SURVEYED		
	PLOTTED		
	TEMPLATE		
	AREAS		
NO.	AREAS CHECKED		