NOTE: Corrections made from Station 0+00 to 13+00 10-24-85 Survey Dated 1-15-85 J.M.

LAKE TOWNSHIP TRUSTEES
DITCH No 2195

LAKE TOWNSHIP WOOD COUNTY OHIO
APRIL 1961
O.H. JONES COUNTY ENGINEER

BOOK 134

Wagoner Road Bridge 92 Feet Long - Clean to grade

Turnpike Bridge To be cleaned by Turnpike Co.

Sta. 21+55 Clean this bridge only to grade

Sta. 11+00 to 11+75 — 75 feet of 33" Corr. Iron Pipe to be lowered below grade by property owner.

Elev. So. End to be 624.10 — No. End 624.00

Contractor shall replace or repair any and all tile outlets which are damaged in any way during the performance of this work.

There shall be no over digging of grade or width when removing dirt taken from pipes or bridges

Grade stakes shall be preserved in place or replaced by the contractor at proper elevation

Bottom and slopes shall conform to cross sections

From S. end of R.R. parking lot to end of grade. Dirt to be hauled

Dirt from the Rudolph yards to be placed east of road

No Leveling on Catherine and Robert Staib property

Sta-13 BM: Top Center S. Hdw-632.64
Sta-14 BM: Top Center N. Hdw-631.47
Sta-21 BM: Center N. Hdw.-631.19
Sta-39 BM: SE Cor. SE. Wing Lower Step, Elev. 628.61
Sta-66 BM: SE. Cor SE. Wing - 626.23
Sta-79 BM - E. end S. Railing 625.69
Sta 92-BM. SE. Cor of Hdw. 48" Pipe W. 625.20
Sta 94-BM: Top Center N. Hdw. - 626.19

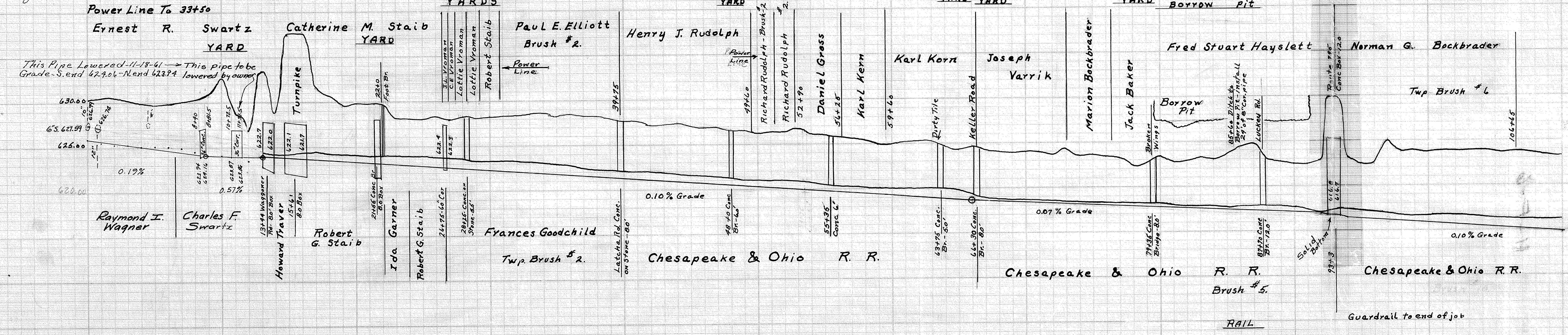

Station	0	1	2	3	4	5	6	7	8	9	10
Cu. Yds.			40		40		40		41		40
Cut	~~4.39~~	~~4.61~~	~~4.81~~	~~4.48~~	~~4.33~~	~~4.35~~	~~4.47~~	~~4.59~~	~~4.94~~	~~4.71~~	~~8.03~~
Grade	625.84	625.65	625.46	625.27	625.08	624.89	624.70	624.51	624.32	624.15	624.09
Elevation	630.30	630.45	630.58	630.18	629.96	629.91	629.96	630.01	630.29	630.71	632.76

Station	11	12	13	14	15	16	17	18	19	20	21
Cu. Yds.		45		25		30		40		61	
Cut	~~4.56~~	~~2.57~~	9.63	4.84		4.18	7.95	7.30	6.13	6.76	6.76
Grade	624.03	623.98	623.92	623.82	623.72	623.62	623.52	623.42	623.32	623.22	623.12
Elevation	629.02	626.76	633.55	628.66	None	627.80	631.47	630.72	629.45	629.98	629.88

Station	22	23	24	25	26	27	28	29	30	31	32
Cu. Yds.	67		52		63		76		67		56
Cut	5.77	5.21	5.29	5.28	5.83	5.35	5.98	5.80	6.11	6.26	6.53
Grade	623.02	622.92	622.82	622.72	622.62	622.52	622.42	622.32	622.22	622.12	622.02
Elevation	628.79	628.13	628.11	628.00	628.45	627.87	628.40	628.12	628.33	628.38	628.55

Station	33	34	35	36	37	38	39	40	41	42	43
Cu. Yds.		100		152		126		93		75	
Cut	6.61	6.75	6.45	6.88	6.68	6.79	6.63	6.34	6.62	6.21	6.25
Grade	621.92	621.82	621.72	621.62	621.52	621.42	621.32	621.22	621.12	621.02	620.92
Elevation	628.53	628.57	628.17	628.50	628.20	628.21	627.95	627.56	627.64	627.23	627.17

Station	44	45	46	47	48	49	50	51	52	53	54
Cu. Yds.	75		90		90		70		40		50
Cut	6.63	6.39	6.37	6.49	6.23	6.28	5.87	6.32	6.20	6.83	6.18
Grade	620.82	620.72	620.62	620.52	620.42	620.32	620.22	620.12	620.02	619.92	619.82
Elevation	627.45	627.11	626.99	627.01	626.65	626.60	626.09	626.44	626.22	626.75	626.00

Station	55	56	57	58	59	60	61	62	63	64	65
Cu. Yds.		73		81		60		66		89	
Cut	6.34	6.14	6.06	6.04	5.63	5.77	6.17	6.19	6.38	5.79	5.51
Grade	619.72	619.62	619.52	619.42	619.32	619.22	619.12	619.02	618.92	618.82	618.72
Elevation	626.06	625.76	625.58	625.46	624.95	624.99	625.29	625.21	625.30	624.61	624.23

Station	66	67	68	69	70	71	72	73	74	75	76
Cu. Yds.	69		46		40		40		40		40
Cut	6.23	5.70	5.63	5.52	5.64	5.79	5.56	6.27	5.43	5.72	5.46
Grade	618.62	618.55	618.48	618.41	618.34	618.27	618.20	618.13	618.06	617.99	617.92
Elevation	624.85	624.25	624.11	623.93	623.98	624.06	623.76	624.40	623.49	623.71	623.38

Station	77	78	79	80	81	82	83	84	85	86	87
Cu. Yds.		40		40		40		40		40	
Cut	5.42	4.70	5.05	5.81	5.25	5.38	5.87	5.65	6.35	7.08	7.77
Grade	617.85	617.78	617.71	617.64	617.57	617.50	617.43	617.36	617.29	617.22	617.15
Elevation	623.27	622.48	622.76	623.45	622.82	622.88	623.30	623.01	623.64	624.30	624.92

Station	88	89	90	91	92	93	94	95	96	97	98
Cu. Yds.	40		40		40		52		53		48
Cut	5.88	5.07	5.43	5.43	6.03		6.68	6.10	6.18	9.01	7.75
Grade	617.08	617.01	616.94	616.87	616.80		616.40	616.30	616.20	616.10	616.00
Elevation	622.96	622.08	622.37	622.30	622.83	None	623.08	622.40	622.38	625.11	623.75

Station	99	100	101	102	103	104	105	106	107	108	109	110
Cu. Yds.		48		52		69		73		69		96
Cut	7.98	7.88	8.27	8.31	8.43	8.57	8.59	8.47	8.80	8.62	8.51	8.45
Grade	615.90	615.80	615.70	615.60	615.50	615.40	615.30	615.20	615.10	615.00	614.90	614.80
Elevation	623.88	623.68	623.97	623.91	623.93	623.97	623.89	623.67	623.90	623.62	623.41	623.25

Sta-114-BM: SW. Cor S. Railing - 625.85
Sta-147-BM: SW. Cor. S. Railing - 622.95
Sta-166-BM: NE. Cor. Lower Step SE. Cor Bridge Elev. - 614.21
Sta-6-BM: S. end W. Hdw. - 624.06
Sta-30-BM: N. end of Hdw. - 623.31

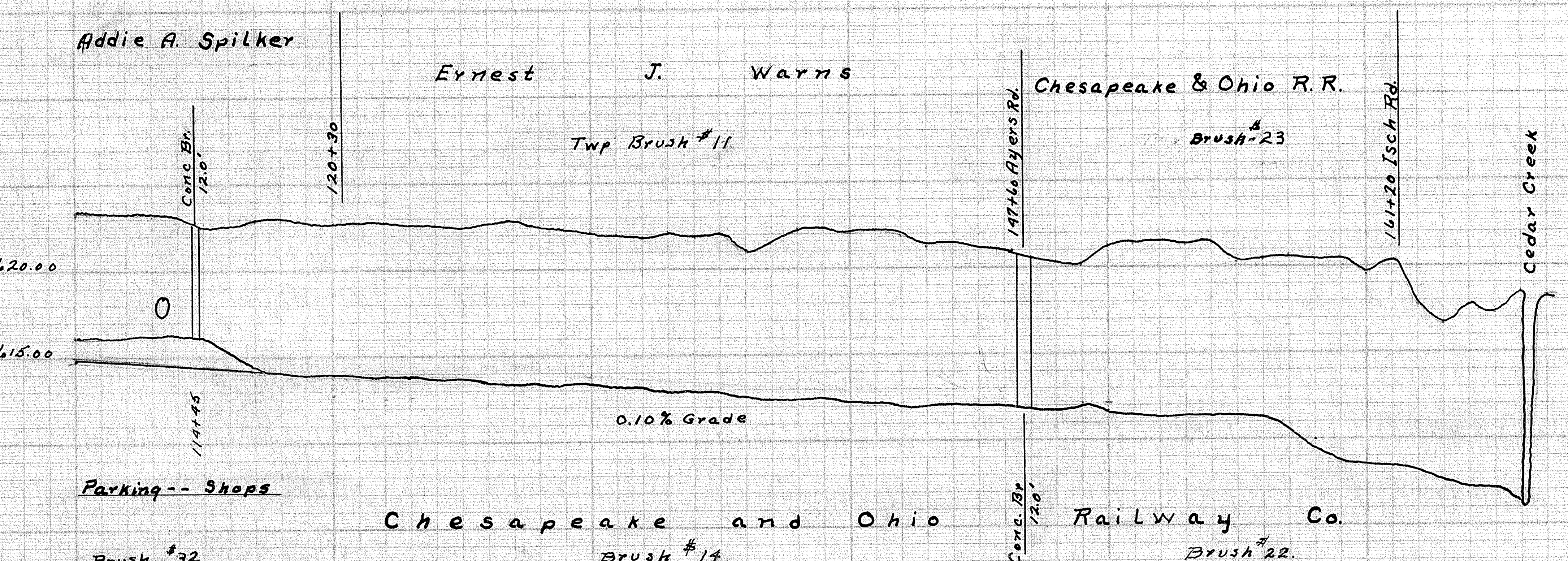

Station	110	111	112	113	114	115	116	117	118	119	120	121	122
Cu. Yds.			105		114		84		46		46		40
Cut	8.45	8.61	8.65	8.56	8.65	8.17	8.44	8.79	8.92	8.88	8.85	9.00	9.18
Grade	614.80	614.70	614.60	614.50	614.40	614.30	614.20	614.10	614.00	613.90	613.80	613.70	613.60
Elevation	623.25	623.31	623.25	623.06	623.05	622.47	622.64	622.89	622.92	622.78	622.65	622.70	622.78

3734 Total

Station	123	124	125	126	127	128	129	130	131	132	133	134	135	136	137	138	139	140	141	142	143	144
Elevation	622.58	622.60	622.50	622.71	622.85	622.44	622.29	622.16	622.05	621.87	622.14	621.80	622.09	620.98	621.60	622.37	622.41	622.09	622.22	621.88	621.22	621.54

Station	145	146	147	148	149	150	151	152	153	154	155	156	157	158	159	160	161	162	163	164	165	166
Elevation	621.20	621.01	620.57	620.41	620.11	621.41	621.38	621.55	621.41	621.52	620.26	620.39	620.72	620.42	620.51	619.55	620.36	617.82	616.66	617.83	617.26	618.53

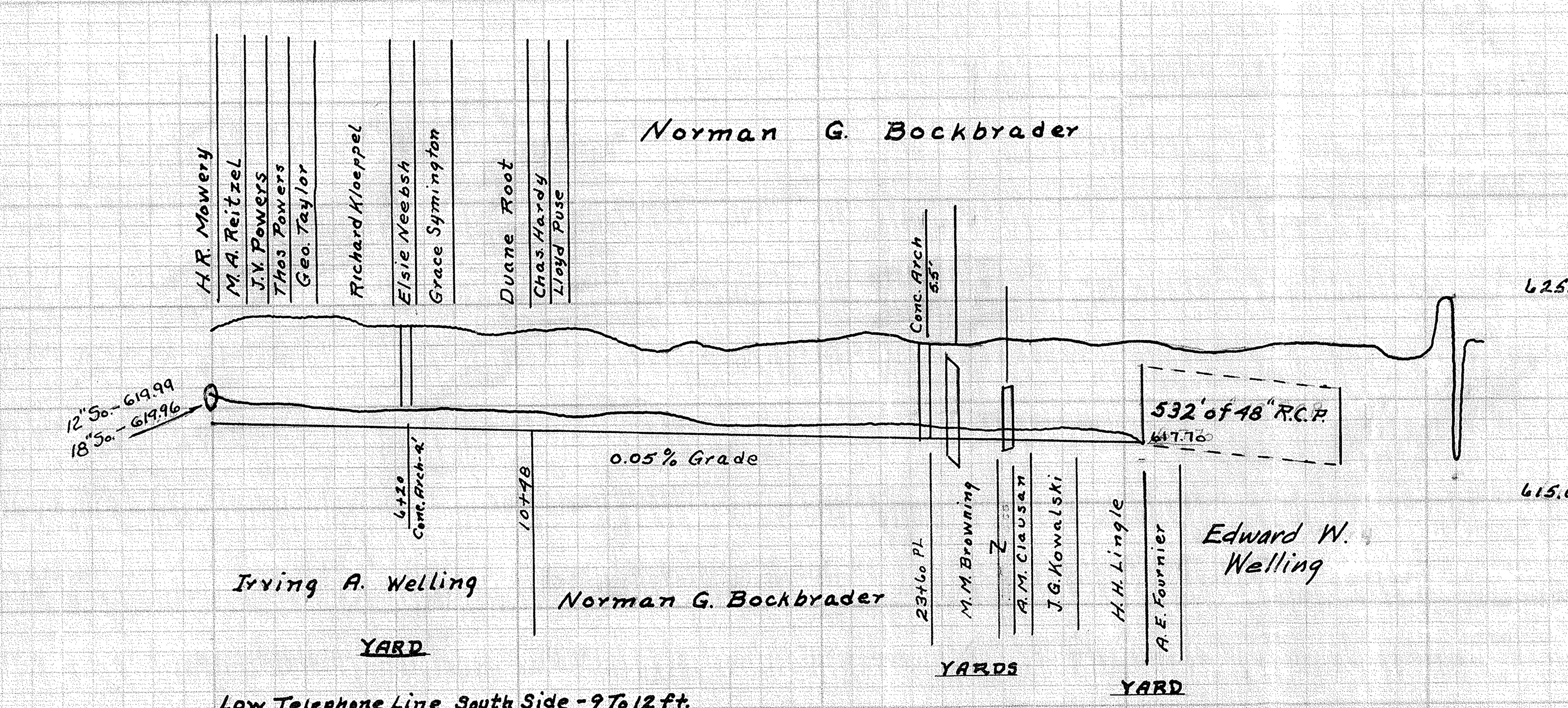

Station	0	1	2	3	4	5	6	7	8	9	10	11	12	13	14	15
Cu Yds.			57		46		66		73		62		49		41	
Cut	4.57	5.28	5.45	5.37	5.55	4.99	5.12	5.13	5.21	4.75	5.09	4.91	5.33	4.87	4.95	4.12
Grade	619.24	619.19	619.14	619.09	619.04	618.99	618.94	618.89	618.84	618.79	618.74	618.69	618.64	618.59	618.54	618.49
Elevation	623.81	624.47	624.59	624.46	624.59	623.98	624.06	624.02	624.65	623.54	623.83	623.60	623.97	623.46	622.99	622.61

Station	16	17	18	19	20	21	22	23	24	25	26	27	28	29	30	30+78
Cu Yds.	41		41		41		41		46		53		49		49	20
Cut	4.79	4.33	4.63	4.82	4.97	5.02	5.35	4.95	4.86	4.81	5.24	5.04	5.27	4.99	5.10	5.24
Grade	618.44	618.39	618.34	618.29	618.24	618.19	618.14	618.09	618.04	617.99	617.94	617.89	617.84	617.79	617.74	617.70
Elevation	623.23	622.72	622.97	623.11	623.21	623.21	623.49	623.04	622.90	622.80	623.18	622.93	623.11	622.78	622.84	622.94

Station	31+24	32+24	33+24	34+24	35+24	36+24	37+24	38+24	38+75	39+13
Elevation	622.66	622.51	622.59	622.66	622.85	622.82	622.70	622.12	622.04	626.11

775 Total

for new location only →

#97 on main — 39+13

New yards → Here ← Make new slope

Ditch 2195