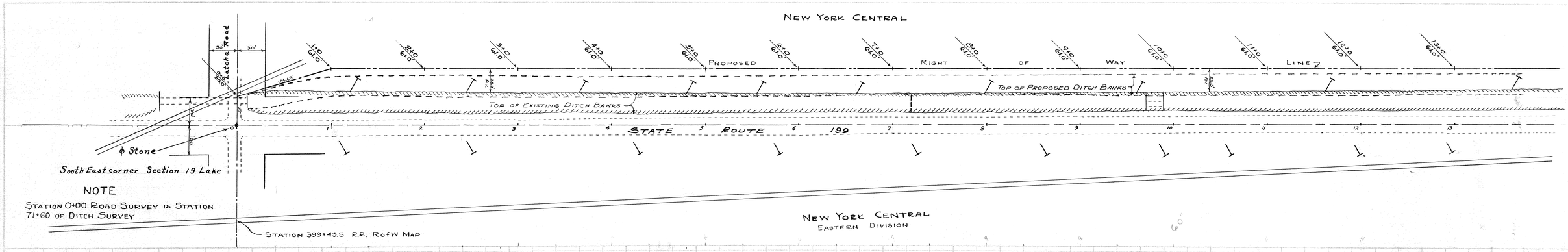

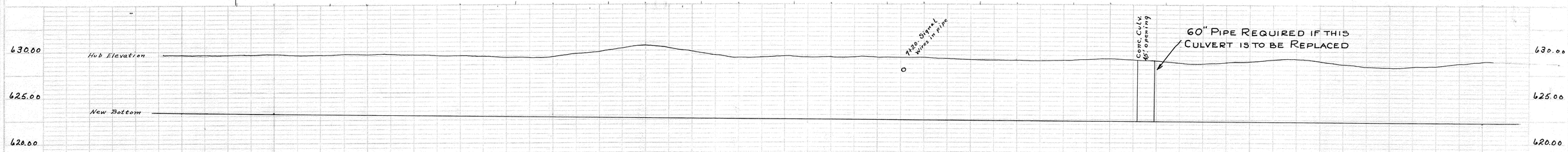

Cubic Yards	75	300	316	310	320	300	312	310	320	330	338	333	335	320
Cut	6.35	6.54	6.44	6.35	7.61	6.40	6.60	6.43	6.38	6.62	6.20	6.83	6.10	6.77
Grade	623.26	623.18	623.10	623.02	622.94	622.86	622.78	622.70	622.62	622.54	622.46	622.38	622.30	622.22
Hub Elevation	629.61	629.72	629.54	629.37	630.55	629.26	629.38	629.13	629.00	629.16	628.66	629.21	628.40	628.99
Station	72	73	74	75	76	77	78	79	80	81	82	83	84	85

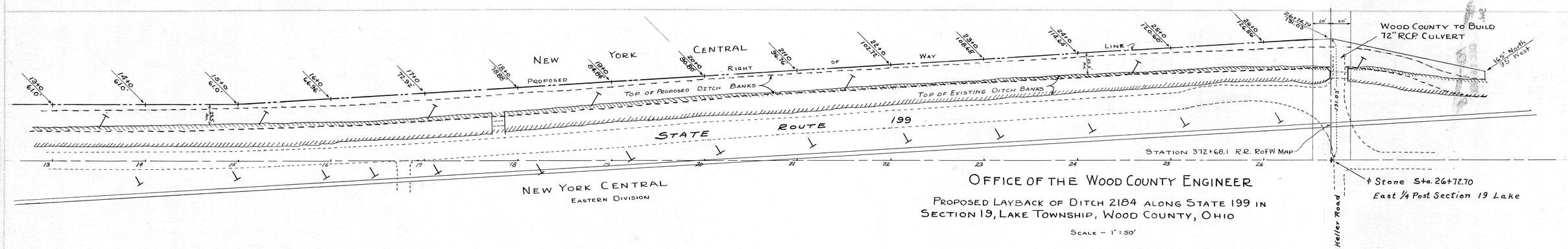

OFFICE OF THE WOOD COUNTY ENGINEER

PROPOSED LAYBACK OF DITCH 2184 ALONG STATE 199 IN SECTION 19, LAKE TOWNSHIP, WOOD COUNTY, OHIO

SCALE – 1" = 50'

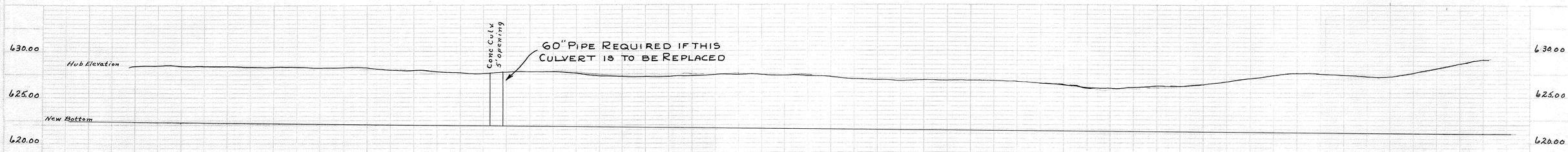

Cubic Yards		310	300	300	280	284	296	290	284	280	270	264	260	260	240	140
Cut	6.77	6.35	6.38	6.26	5.76	5.96	5.42	5.85	5.59	5.42	5.28	4.51	5.07	6.40	6.19	8.06
Grade	622.22	622.14	622.06	621.98	621.90	621.82	621.74	621.66	621.58	621.50	621.42	621.34	621.26	621.18	621.10	621.02
Hub Elevation	628.99	628.49	628.44	628.24	627.66	627.78	627.16	627.51	627.17	626.92	626.70	625.85	626.33	627.58	627.29	629.08
Station	85	86	87	88	89	90	91	92	93	94	95	96	97	98	99	100

DATE | BY | SUBMITTED | PLOTTED | ALIGNMENT RECORDED | BASE REVISED | SIGNATURE INITIALS OR TITLE | PLAN | NOTE WORK | NO.

DATE | BY | SUBMITTED | PLOTTED | GRADE RECORDED | BASE REVISED | SIGNATURE INITIALS OR TITLE | PROFILE | NOTE WORK | NO.

Printed in U.S.A. Government Printing Office

PLATE 2 PLAN-PROFILE & P & STANDARD

DEC 16 1968